THE SCHOOL LOCATOR

Your Resource for finding

LOUDOUN COUNTY PUBLIC SCHOOL FACILITIES

Prepared by Loudoun County Public Schools Department of Planning and Legislative Services 2006-2007

CONTENTS

Welcome 5

Loudoun County Public Schools Overview Map.....6

Facility Listing.....7

Central Loudoun.....8

(Leesburg and Lucketts)

Dulles North.....14

(Ashburn, Dulles and Leesburg)

Dulles South.....21

(Aldie, Arcola, Middleburg and South Riding)

Eastern Loudoun.....24

(Dulles, Potomac Falls and Sterling)

Western Loudoun.....30

(Purcellville, Hamilton, Lovettsville, Round Hill and Waterford)

Index.....35

Welcome to
Loudoun County Public Schools

Loudoun County, Virginia is one of the fastest growing counties in the United States. As Loudoun County continues it's rapid growth, the Loudoun County Public School system is also growing. In response to numerous requests from staff members, teachers, parents and other Loudoun County residents, the Loudoun County Public Schools Public Information Office and Planning and Legislative Services Department have developed this set of maps and directions to Loudoun County Public School facilities and potential future sites.

For the purpose of this document, the county has been divided into five areas. Working from west to east, these areas are: Western Loudoun, Central Loudoun, Dulles North, Dulles South, and Eastern Loudoun. Please use the alphabetical index provided to determine in which area you can find a particular facility.

Directions are provided from two locations. Directions from Leesburg are referenced from the Leesburg Courthouse[1]. Directions from Dulles are referenced from the Dulles International Airport.[2] *Many of the Loudoun County administrative offices moved to the new LCPS Adminstration Building (directions on page 18) in Dulles North (Ashburn) in 2005.*

For clarity's sake in this guide, highways are identified primarily by their number, not by their name. In our area, Rt. 7 is also referred to as Harry Byrd Highway. Rt. 15 is also referred to as James Monroe Highway. Rt. 50 is also referred to as John Mosby Highway. You will find that some numbered highways have more than one name; for example, Rt. 659 is referred to as Belmont Ridge Road north of Rt. 50, and as Gum Springs Road south of Rt. 50. For this reason, we are citing the numerical designation as our primary identifier.

Disclaimer: Every reasonable effort has been made to ensure the accuracy of these data. Loudoun County Public Schools does not assume any liability arising from the use of these data. Users are advised to consult the Department of Planning and Legislative Services to verify all boundary lines. This is especially true for any residence located in a new development, or in a neighborhood near the boundary of a school attendance area. No warranty, either expressed or implied, is offered as to the accuracy or usability of these maps for any purpose. Users assume full responsibility for any application of the information contained in these maps. Users are further advised that school boundary lines are subject to continual review and may be adjusted as conditions warrant. Reliance on these data is at the risk of the user.

In case of emergency, information on school closings can be found at the Loudoun County Public School web site, at http://www.loudoun.k12.va.us. If you are on the road, please use your radio to tune in to WAGE 1200 AM.

For information on what schools your children would attend if they lived at a specific address, call Planning at 571.252.1050, or check online at http://www.loudoun.k12.va.us/. Click on the link on the left side for Planning and Legislative Services or look for the link to LABEL on the right-hand side. Feedback on this guide may be directed to lcpsplan@loudoun.k12.va.us/ .

[1] The Leesburg Courthouse stands at the intersection of Rt. 15 and Rt. 7 in downtown Leesburg, which is in east-central Loudoun County.

[2] Dulles Airport is located near the eastern edge of Loudoun County, encircled by Rt. 28, Rt. 50, and the Dulles Greenway.

LOUDOUN COUNTY PUBLIC SCHOOLS' FACILITIES

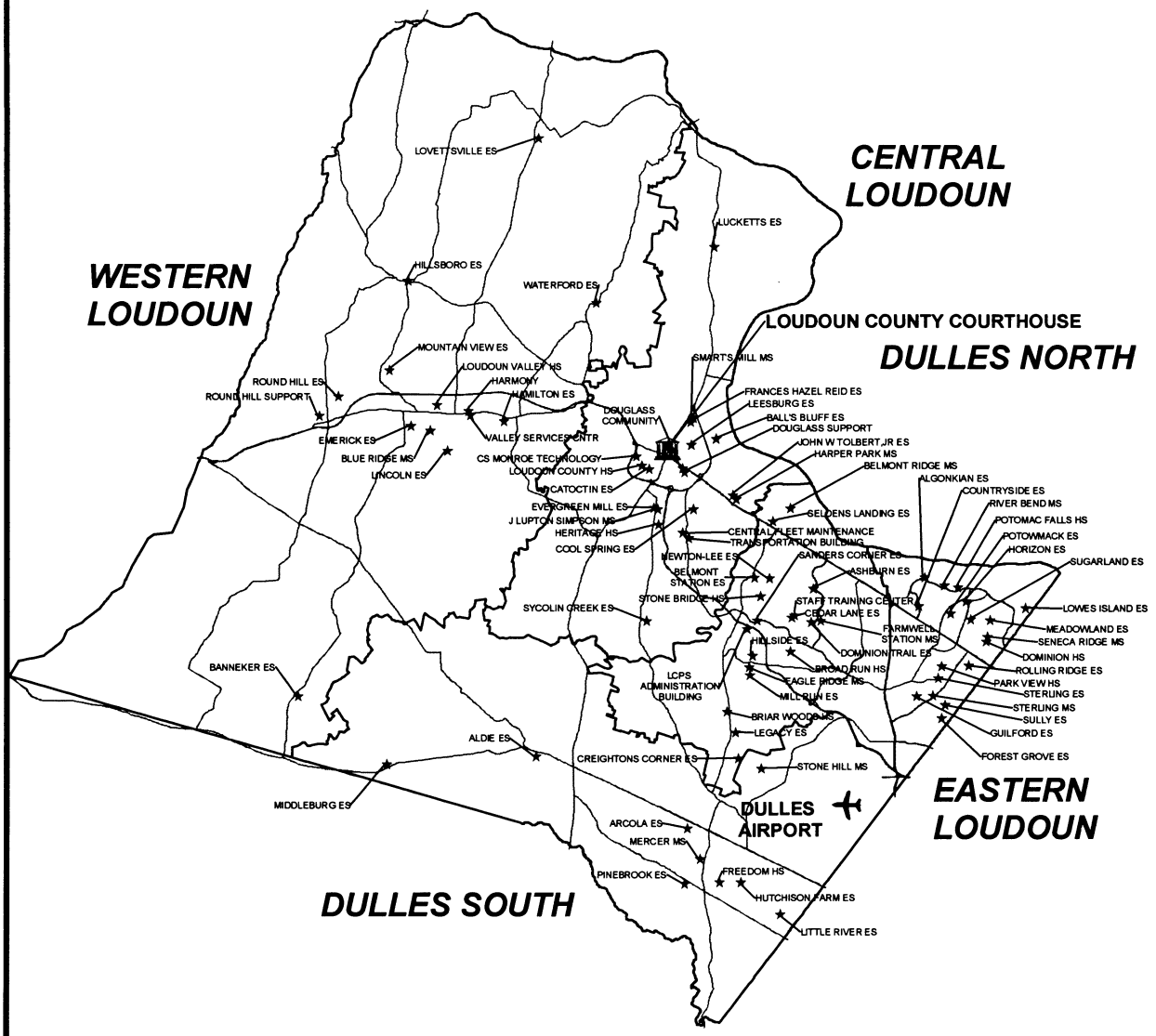

2006-2007

LOUDOUN COUNTY PUBLIC SCHOOLS FACILITY LIST

PAGE

Administration Building, LCPS.....18
Aldie Elementary 22
Algonkian Elementary 26
Arcola Elementary (New, 2007).....22
Ashburn Elementary 16
Ball's Bluff Elementary 9
Banneker Elementary 31
Belmont Ridge Middle 16
Belmont Station Elementary 16
Blue Ridge Middle 31
Briar Woods High 16
Broad Run High 17
C. S. Monroe Technology Center 12
Catoctin Elementary 9
Cedar Lane Elementary 17
Central Fleet Maintenance 9
Central Fleet Warehouse 9
Cool Spring Elementary 9
Countryside Elementary 26
Creighton's Corner Elementary (2007) 17
Dominion High 26
Dominion Trail Elementary 17
Douglass Community School 10
Douglass Support Facility 10
Eagle Ridge Middle 18
Emerick Elementary 31
Evergreen Mill Elementary 10
Farmwell Station Middle 18
Forest Grove Elementary 26
Frances Hazel Reid Elementary 10
Freedom High 22
Guilford Elementary 26
Hamilton Elementary 31
Harmony Intermediate 32
Harper Park Middle 11
Heritage High 11
Hillsboro Elementary 32
Hillside Elementary 18
Horizon Elementary 27
Hutchinson Farm Elementary 22
J. Lupton Simpson Middle 12
John W. Tolbert Elementary 13
LCPS Administration Building 18
Leesburg Elementary 11
Legacy Elementary.....19
Lincoln Elementary 32
Little River Elementary 22

PAGE

Loudoun County High 11
Loudoun Valley High 32
Lovettsville Elementary 33
Lowes Island Elementary 27
Lucketts Elementary 12
Map, Central Loudoun 8
Map, Dulles North (north of Greenway).....14
Map, Dulles North (south of Greenway).....15
Map, Dulles South 21
Map, Eastern Loudoun (north of Rt. 7) 24
Map, Eastern Loudoun (south of Rt. 7) 25
Map, Overview 6
Map, Western Loudoun 30
Meadowland Elementary 27
Mercer Middle 23
Middleburg Elementary 23
Mill Run Elementary 19
Monroe (C. S.) Technology Center 12
Mountain View Elementary 33
Newton-Lee Elementary 19
Park View High 27
Pinebrook Elementary.....23
Potomac Falls High 27
Potowmack Elementary 28
Reid (Frances Hazel) Elementary 10
River Bend Middle 28
Rolling Ridge Elementary 28
Round Hill Elementary 33
Round Hill Support Facility 33
Sanders Corner Elementary 19
Seldens Landing Elementary 20
Seneca Ridge Middle 28
Simpson (J. Lupton) Middle 12
Smart's Mill Middle 12
Staff Training Center 20
Sterling Elementary 28
Sterling Middle 29
Stone Bridge High 20
Stone Hill Middle (2007) 20
Sugarland Elementary 29
Sully Elementary 29
Sycolin Creek Elementary (2007) 13
Tolbert (John W.) Elementary 13
Transportation Building 13
Valley Service Center 34
Waterford Elementary 34

CENTRAL LOUDOUN MAP

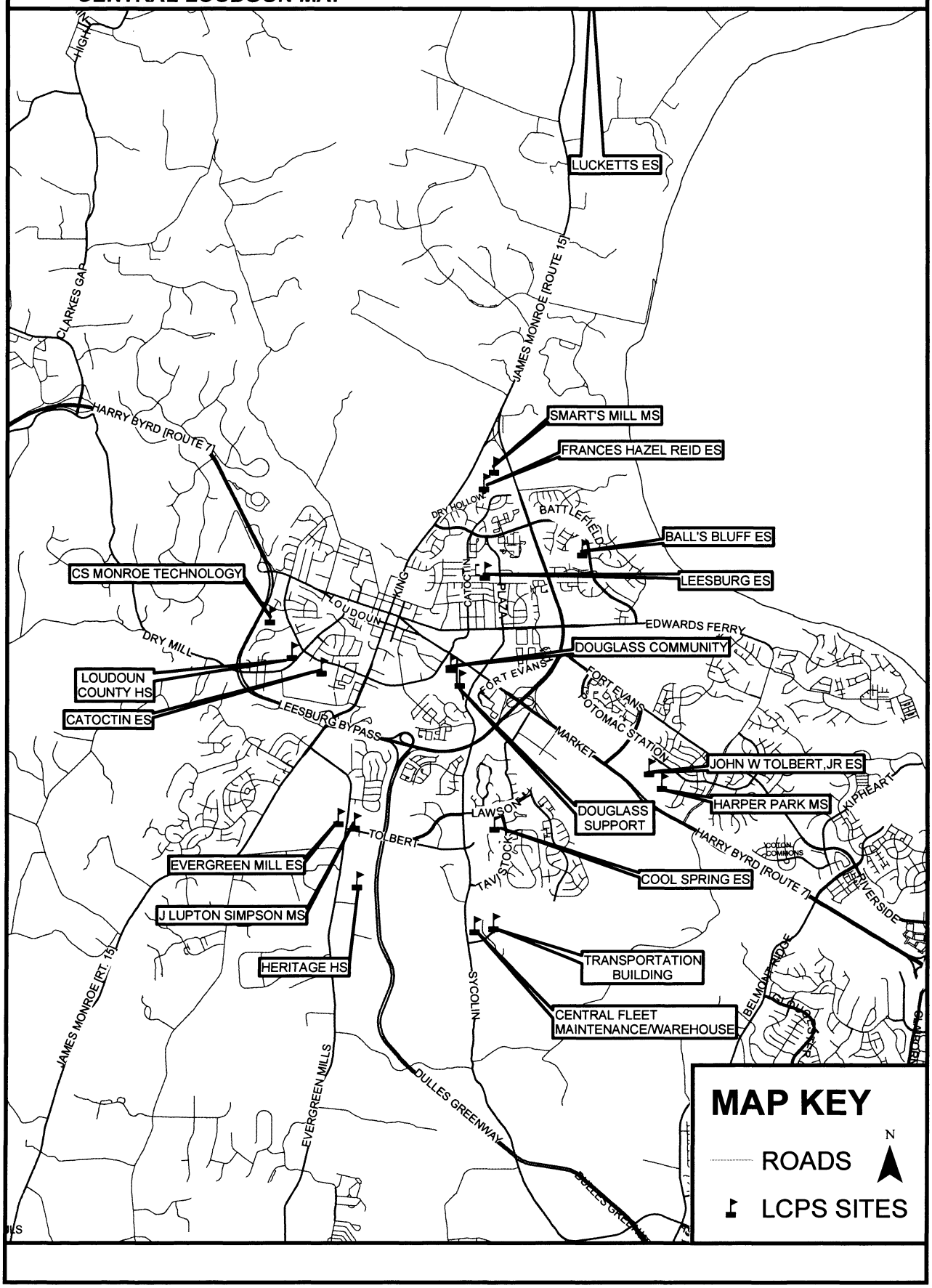

BALL'S BLUFF ELEMENTARY

821 Battlefield Parkway, NE, Leesburg, VA 20176
Tel: (703) 779-8800

Travel north on N. King Street [Rt. 15 Bus N]. Turn RIGHT (SE) onto Battlefield Parkway. Cross Rt. 15 Bypass and continue on Battlefield Parkway. School is on the right.

Travel north on Dulles Airport Access Road and merge onto Rt. 28 (N) [Sully Road]. Merge onto Rt. 7 (W) towards Leesburg. Continue through intersections, following signs for Rt. 15N Continue through intersection with Edwards Ferry Road. At next light, turn RIGHT (E) onto Battlefield Parkway. School is on the right.

Travel north on Dulles Airport Access Road and merge onto Rt. 267 (W) [Dulles Greenway] to Leesburg. At Exit 1-B, merge onto Rt. 15 Byp (N)/Rt. 7. Stay to the left until past the shopping areas. Turn RIGHT (E) onto Battlefield Parkway. School is on the right.

CATOCTIN ELEMENTARY

311 Catoctin Circle, SW, Leesburg, VA 20175
Tel: (703) 771-6770

Travel south on Rt. 15 Bus [S. King Street]. Turn RIGHT (W) onto Catoctin Circle SW. The school is on the left.

Travel north on Dulles Airport Access Road and merge onto Rt. 28 (N) [Sully Road]. Merge onto Rt. 7 (W) towards Leesburg. Exit 7 Business, which becomes East Market Street. Turn LEFT onto Catoctin Circle SW. The school is on the left, several blocks after crossing King Street.

Travel north on Dulles Airport Access Road and merge onto Rt. 267 (W) [Dulles Greenway]. Take Rt. 267 Exit 1A, and stay to the right after merging onto Rt. 15 Byp [Rt. 7W]. Exit onto Rt.15 Bus [S. King Street] (turn RIGHT). Continue on Rt. 15 Bus [S. King Street]. Turn LEFT (W) onto Catoctin Circle SW. School is on the left.

CENTRAL FLEET MAINTENANCE

1002-C Sycolin Road SE, Leesburg, VA 20175 **Tel: (703) 771-6462**
WAREHOUSE: 1002-A Sycolin Road, Leesburg, VA 20175 **Tel: (703) 771-6466**

Travel east on Rt. 7 Bus [E. Market Street]. Turn RIGHT (S) on Plaza Street, which becomes Sycolin Road SE. Facilities are co-located with the County of Loudoun Central Warehouse. Turn left to enter parking lot, then drive through gate to building on the left.

Travel north on Dulles Airport Access Road and merge onto Rt. 28 (N) [Sully Road]. Merge onto Rt. 7 (W) towards Leesburg. Exit RIGHT on Rt. 7 Bypass (W). Turn LEFT (S) on Sycolin Road SE. Facilities are co-located with the County of Loudoun Central Warehouse. Turn left to enter parking lot, then drive through gate to building on the left.

Travel north on Dulles Airport Access Road and merge onto Rt. 267 (W) [Dulles Greenway]. At Rt. 267 Exit 1B, turn off onto ramp. Turn RIGHT (S) onto Sycolin Road SE. Facilities are co-located with the County of Loudoun Central Warehouse. Turn left to enter parking lot, then drive through gate to building on the left.

COOL SPRING ELEMENTARY

501 Tavistock Drive SE, Leesburg, VA 20175
Tel: (703) 771-6760

Travel east on Rt. 7 Bus [E. Market Street]. Turn RIGHT (S) on Plaza Street, which becomes Sycolin Road SE. Turn LEFT (E) onto Lawson Road SE. You will see the school on your right. Turn RIGHT (S) onto Tavistock Drive SE to enter school grounds.

Travel north on Dulles Airport Access Road and merge onto Rt. 28 (N) [Sully Road]. Merge onto Rt. 7 (W) towards Leesburg. Exit RIGHT on Rt. 7W Bypass. Turn LEFT (S) on Sycolin Road SE. Turn LEFT (E) onto Lawson Road SE. School is visible on your right. Turn RIGHT (S) onto Tavistock Drive SE to enter school grounds.

Travel north on Dulles Airport Access Road and merge onto Rt. 267 (W) [Dulles Greenway]. At Rt. 267 Exit 1B, turn off onto ramp. Turn RIGHT (S) onto Sycolin Road SE. Turn LEFT (E) onto Lawson Road SE. You will see the school on your right. Turn RIGHT (S) onto Tavistock Drive SE to enter school grounds.

DOUGLASS COMMUNITY SCHOOL

407 East Market Street, Leesburg, VA 20176
Tel: (703) 771-6550

Travel east on Rt. 7 Bus [E. Market Street]. School is on the right.

Travel north on Dulles Airport Access Road and merge onto Rt. 28 (N) [Sully Road]. Merge onto Rt. 7 (W) towards Leesburg. Continue on Rt. 7 Bus [E. Market Street]. School will be on the left.

Travel north on Dulles Airport Access Road and merge onto Rt. 267 (W) [Dulles Greenway]. Take Rt. 267 Exit 1B. Turn LEFT (N) on Sycolin Road, which becomes Plaza Street. Turn LEFT (NW) onto Market Street. School is on the left.

DOUGLASS SUPPORT FACILITY

51 and 55 Plaza Street, SE, Leesburg, VA 20175
Tel: (703) 771-6450

Travel east on Rt. 7 Bus [E. Market Street]. Turn RIGHT (S) on Plaza Street. The facility is on the right, before the bridge.

Travel north on Dulles Airport Access Road and merge onto Rt. 28 (N) [Sully Road]. Merge onto Rt. 7 (W) towards Leesburg. Continue on Rt. 7 Bus [E. Market Street]. Turn LEFT (S) on Plaza Street. Facility is on the right, before the bridge.

Travel north on Dulles Airport Access Road and merge onto Rt. 267 (W) [Dulles Greenway]. At Rt. 267 Exit 1B, merge onto Rt. 15 [Rt. 7]. Turn LEFT (N) on Sycolin Road, which becomes Plaza Street. The facility is on the left after the bridge.

EVERGREEN MILL ELEMENTARY

491 Evergreen Mill Road, Leesburg, VA 20175
Tel: (703) 779-8834

Travel south on Rt. 15 Bus [S. King St.]. Turn LEFT (SE) onto Evergreen Mill Road SE. School is on the right.

Travel north on Dulles Airport Access Road and merge onto Rt. 28 (N) [Sully Road]. Merge onto Rt. 7 (W) towards Leesburg. Continue to follow Rt. 7W through Leesburg interchanges. Turn LEFT (S) on Sycolin/Plaza Street. Turn RIGHT (W) on Tolbert Road. Turn RIGHT (N) on Evergreen Mill Road. School is on the immediate left.

Travel north on Dulles Airport Access Road and merge onto Dulles Greenway W (Rt.267). Take Rt. 267 Exit 1A, and stay to the right after merging onto Rt. 15 Byp [Rt. 7W]. Exit onto Rt. 15 (S). Turn LEFT (SE) onto Evergreen Mill Road SE. School is on the right.

FRANCES HAZEL REID ELEMENTARY

800 North King Street NE, Leesburg, VA 20176
Tel: (703) 669-1464

Travel north on N. King Street [Rt. 15 Bus] Continue through traffic signal at Battlefield Parkway and turn RIGHT at next signal (after Dry Hollow Road). Frances Hazel Reid is to the right of Smart's Mill Middle School.

Travel north on Dulles Airport Access Road and merge onto Rt. 28 (N) [Sully Road]. Merge onto Rt. 7 (W) towards Leesburg. In Leesburg, follow the signs for Rt. 15N. Turn LEFT (W) on Battlefield Parkway. Turn RIGHT (N) on North King Street [Rt. 15 Bus.]. Take the second RIGHT (E) onto Smarts Mill Road. The elementary school is on the right.

Travel north on Dulles Airport Access Road and merge onto Rt. 267 (W) [Dulles Greenway]. Take Rt. 267 Exit 1A, and stay to the right after merging onto Rt. 15 Byp [Rt. 7W]. Exit onto Rt.15 Bus (N) [S. King St.]. Continue on Rt. 15 Bus [N. King St.] as if you are heading out of town. Continue through traffic signal at Battlefield Parkway and turn RIGHT at next signal (after Dry Hollow Road). School is on the right.

HARPER PARK MIDDLE

701 Potomac Station Drive NE, Leesburg, VA 20176
Tel: (703) 779-8860

Travel east on Rt. 7 Bus [E. Market St.]. and continue on 7E towards Sterling. Turn LEFT (N) on Battlefield Parkway. Turn RIGHT (NE) onto Potomac Station Drive. Harper Park is the second school on the right.

Travel north on Dulles Airport Access Road and merge onto Rt. 28 (N) [Sully Road]. Merge onto Rt. 7 (W) towards Leesburg. Turn RIGHT (NE) onto River Creek Parkway. Turn LEFT (NW) onto Potomac Station Drive. Harper Park is the first school on the left.

Travel north on Dulles Airport Access Road and merge onto Rt. 267 (W) [Dulles Greenway]. At Rt. 267 Exit 1B, turn off onto ramp and continue east on Rt. 15 Byp [Rt. 7]. Follow signs for Rt. 15N direction Frederick MD. Turn LEFT (N) onto Ft. Evans Road. Turn RIGHT (S) onto Potomac Station Drive NE. Harper Park is the second school on the right, after intersection with Battlefield Parkway.

HERITAGE HIGH

520 Evergreen Mill Road SE, Leesburg, VA 20175
Tel: (703) 669-1400

Travel south on Rt. 15 Bus [S. King Street]. Turn LEFT (SE) onto Evergreen Mill Road SE. Heritage is the second school on the left, just beyond the Freedom Park athletic fields.

Travel north on Dulles Airport Access Road and merge onto Rt. 28 (N) [Sully Road]. Merge onto Rt. 7 (W) towards Leesburg. Continue on Rt. 7W (not Rt. 7 Bus.). Turn LEFT (S) onto Sycolin Road/Plaza Street. Turn RIGHT (W) on Tolbert Road. Turn LEFT (S) on Evergreen Mill Road. School is on the left.

Travel north on Dulles Airport Access Road and merge onto Rt. 267 (W) [Dulles Greenway]. Take Rt. 267 Exit 1A, and stay to the right after merging onto Rt. 15 Byp [Rt. 7W]. Exit onto Rt. 15 (S). Turn LEFT (SE) onto Evergreen Mill Road SE. Heritage is the second school on the left, just beyond the Freedom Park athletic fields.

LEESBURG ELEMENTARY

323 Plaza Street NE, Leesburg, VA 20176
Tel: (703) 771-6720

Travel east on Market Street. Turn LEFT (NE) on Plaza Street. School is on the left; turn LEFT to enter parking lots.

Travel north on Dulles Airport Access Road and merge onto Rt. 28 (N) [Sully Road]. Merge onto Rt. 7 (W) towards Leesburg. Continue on Rt. 7 Bus. [East Market Street]. Turn RIGHT (N) onto Plaza Street. School is on the left.

Travel north on Dulles Airport Access Road and merge onto Rt. 267 (W) [Dulles Greenway]. At Rt. 267 Exit 1B, turn off onto ramp and continue east on Rt. 15/Rt. 7 Bypass. Turn LEFT (N) onto Sycolin Road, which will become Plaza Street NE. School is on the left.

LOUDOUN COUNTY HIGH

415 Dry Mill Road SW, Leesburg, VA 20175
Tel: (703) 771-6580

Travel south on Rt. 15 Bus [S. King St.]. Turn RIGHT (W) onto Loudoun Street. Turn LEFT (S) onto Dry Mill Road. School is on the right, at intersection of Catoctin Circle SW and Dry Mill Road.

Travel north on Dulles Airport Access Road and merge onto Rt. 28 (N) [Sully Road]. Merge onto Rt. 7 (W) towards Leesburg. Continue on Rt. 7 Bus.[East Market Street]. Turn LEFT (S) on Cactoctin Circle. School is just after the intersection with Dry Mill Road, on the left.

Travel north on Dulles Airport Access Road and merge onto Rt. 267 (W) [Dulles Greenway]. Take Rt. 267 Exit 1A, and merge onto Rt. 15 Byp [Rt. 7W]. Exit onto Rt.15 Bus [S. King St.] Turn LEFT (W) onto Catoctin Circle SW. School is on the corner of Catoctin Circle and Dry Mill Road.

LUCKETTS ELEMENTARY

14550 James Monroe Highway, Leesburg, VA 20176
Tel: (703) 771-6690

Travel north on Rt. 15 Bus (N) [N. King St.]. Merge with Rt. 15 (N) to Lucketts (about 5.5 miles). School is on the right.

Travel north on Dulles Airport Access Road and merge onto Rt. 28 (N) [Sully Road]. Merge onto Rt. 7W. Follow sign for Rt. 15N, direction Frederick MD. Merge onto Rt. 15 (N); continue for 5-6 miles. School is on the right.

Travel north on Dulles Airport Access Road and merge onto Rt. 267 (W) [Dulles Greenway]. At Rt. 267 Exit 1B, turn off onto ramp, and continue north on Rt 15 Bypass [Rt.7]. Merge onto Rt. 15 (N); continue for 5-6 miles. School is on the right.

C. S. MONROE TECHNOLOGY CENTER

715 Childrens Center Road SW, Leesburg, VA 20175
Tel: (703) 771-6560

Travel west on Rt 7 Bus [Market St.] and turn LEFT (S) onto Catoctin Circle SW. Turn RIGHT (W) onto Children's Center Road. School is on the immediate left.

Travel north on Dulles Airport Access Road and merge onto Rt. 28 (N) [Sully Road]. Merge onto Rt. 7 (W) towards Leesburg. Continue west on Rt 7 Bus [Market St.] and turn LEFT (S) onto Catoctin Circle SW. Turn RIGHT (W) onto Children's Center Road. School is on the immediate left.

Travel north on Dulles Airport Access Road and merge onto Rt. 267 (W) [Dulles Greenway]. Take Rt. 267 Exit 1A, and stay to the right after merging onto Rt. 15 Byp [Rt. 7W]. Take exit for Rt. 7 Bus (E) [W. Market St.]. Turn RIGHT (S) onto Catoctin Circle SW. Turn RIGHT (W) onto Children's Center Road. School is on the immediate left.

J. LUPTON SIMPSON MIDDLE

490 Evergreen Mill Road SE, Leesburg, VA 20175
Tel: (703) 771-6640

Travel south on Rt. 15 Bus [S. King St.]. Turn LEFT (SE) onto Evergreen Mill Road SE. School is the first school on the left, across from Evergreen Mill ES.

Travel north on Dulles Airport Access Road and merge onto Rt. 28 (N) [Sully Road]. Merge onto Rt. 7 (W) towards Leesburg. Exit Rt. 15S. Turn LEFT (SE) onto Evergreen Mill Road. SMS is the first school on the left.

Merge onto Rt. 267 (W) [Dulles Greenway]. Take Rt. 267 Exit 1A, and stay to the right after merging onto Rt. 15 Byp [Rt. 7W]. Exit onto Rt. 15 S. Turn LEFT (SE) onto Evergreen Mill Road SE. School is the first school on left, across from Evergreen Mill ES.

SMART'S MILL MIDDLE

850 North King Street NW, Leesburg, VA 20176
Tel: (703) 669-1480

Travel north on N. King Street [Rt. 15 Bus] as if you are heading out of town. Continue through traffic signal at Battlefield Parkway and turn RIGHT at next signal (after Dry Hollow Road). School is on the left.

Travel north on Dulles Airport Access Road and merge onto Rt. 28(N). Exit Rt. 7W and continue to Leesburg. Remain on Rt. 7 Bus [E. Market Street]. Turn RIGHT (N) on N. King Street. Turn RIGHT on second right after Battlefield Parkway. School is on the left.

Travel north on Dulles Airport Access Road and merge onto Rt. 267 (W) [Dulles Greenway]. Take Rt. 267 Exit 1A, and stay to the right after merging onto Rt. 15 Byp [Rt. 7W]. Exit onto Rt.15 Bus [S. King St.] (turn RIGHT). Continue on Rt. 15 Bus [N. King St.] as if you are heading out of town. Continue through traffic signal at Battlefield Parkway and turn RIGHT at next signal (after Dry Hollow Road). School is on the left.

SYCOLIN CREEK ELEMENTARY (2007)

As of this printing, address has not been established.

JOHN W. TOLBERT JR ELEMENTARY

691 Potomac Station Drive NE, Leesburg, VA 20176
Tel: (703) 779-8985

Travel east on Rt. 7 Bus [E. Market St.]. and continue on 7E towards Sterling. Turn LEFT (N) on Battlefield Parkway. Turn RIGHT (NE) onto Potomac Station Drive. Tolbert is the first school on the right.

Travel north on Dulles Airport Access Road. Take Rt. 28 (N) [Sully Road]. Merge onto Rt. 7 (W) towards Leesburg. Turn RIGHT (NE) onto River Creek Parkway. Turn LEFT (NW) onto Potomac Station Drive. Tolbert is the second school on the left, after Harper Park Middle School.

Merge onto Rt. 267 (W) [Dulles Greenway]. At Rt. 267 Exit 1B, turn off onto ramp. Follow Rt. 7/Rt. 15N and turn RIGHT on Ft. Evans Road. Turn RIGHT on Potomac Station Drive. School will be on the right after several stoplights.

TRANSPORTATION BUILDING

42000 Loudoun Center Place Leesburg, VA 20175
Tel: (703) 771-6480

Travel east on Rt. 7 Bus [E. Market Street]. Turn RIGHT (S) on Plaza Street, which becomes Sycolin Road SE. Turn RIGHT (E) on Loudoun Center Place. This facility is co-located with Loudoun County Vehicle Maintenance. It is downhill from the four-way stop on Loudoun Center Place.

Travel north on Dulles Airport Access Road and merge onto Rt. 28 (N) [Sully Road]. Merge onto Rt. 7 (W) towards Leesburg. Turn LEFT (S) on Plaza Street, which becomes Sycolin Road SE. Turn RIGHT (E) on Loudoun Center Place.

Travel north on Dulles Airport Access Road and merge onto Rt. 267 (W) [Dulles Greenway]. At Rt. 267 Exit 1B, turn off onto ramp. Turn RIGHT (S) onto Sycolin Road SE. Turn RIGHT (E) on Loudoun Center Place. This facility is co-located with Loudoun County Vehicle Maintenance. It is downhill from the four-way stop on Loudoun Center Place.

DULLES NORTH MAP (north of the DULLES GREENWAY)

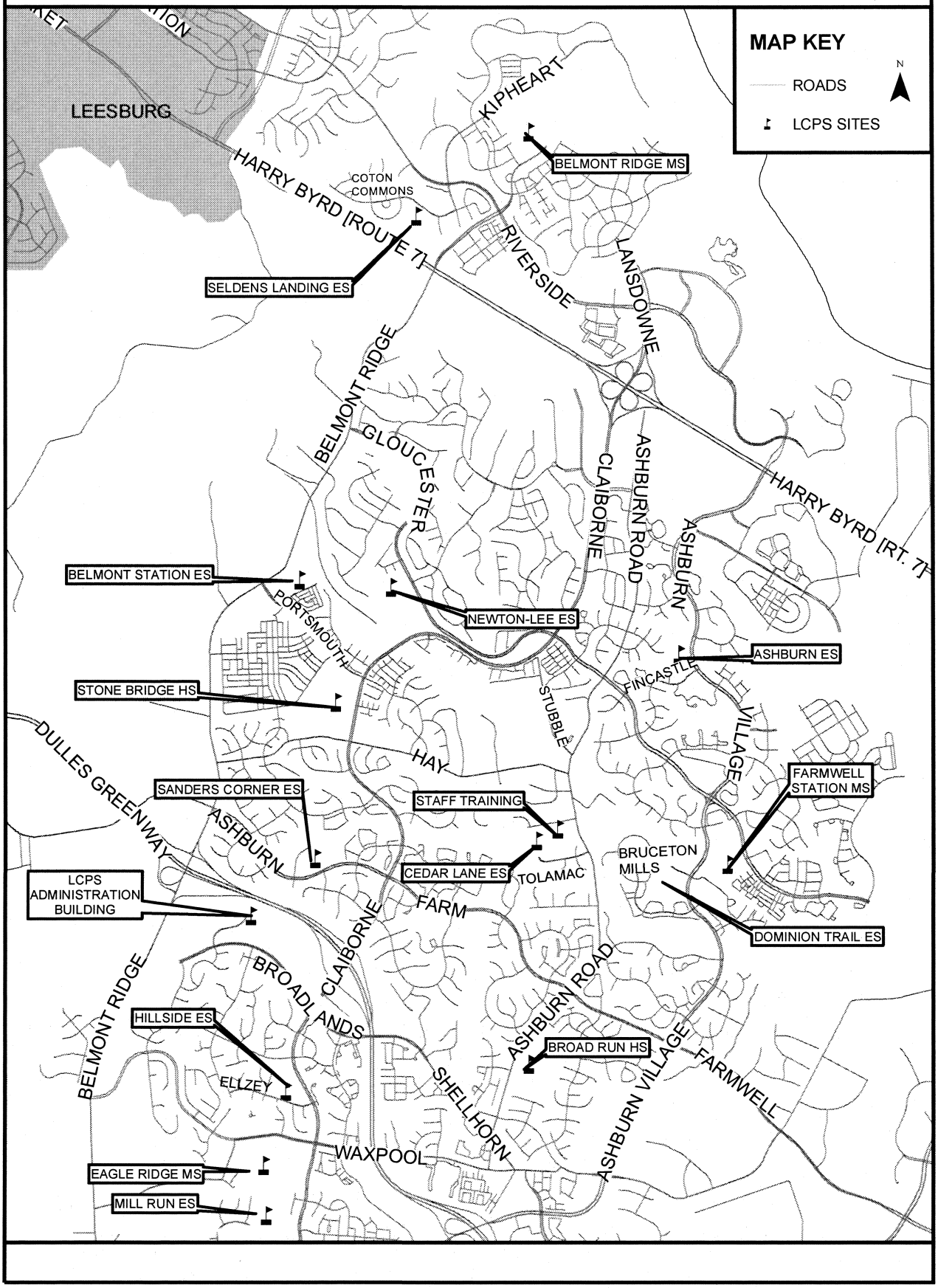

DULLES NORTH MAP (south of the DULLES GREENWAY)

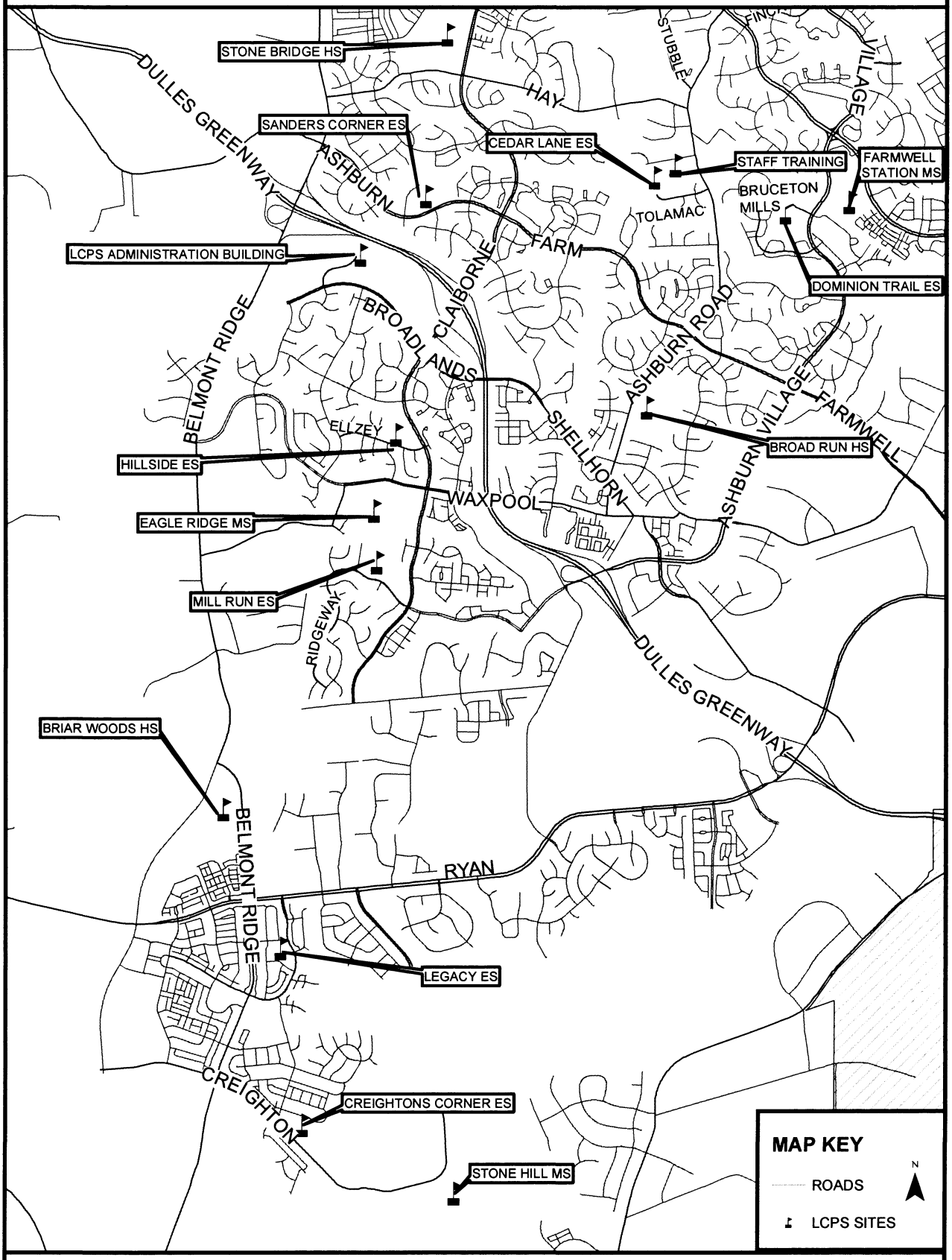

ASHBURN ELEMENTARY

44062 Fincastle Drive, Ashburn, VA 20147
Tel: (703) 771-6790

Travel east on Rt. 7 Bus [E. Market St.], and continue on Rt. 7E towards Sterling. Exit RIGHT (S) onto Ashburn Village Blvd. School is on the right. Turn RIGHT (SW) onto Fincastle Drive to enter school grounds.

Travel north on Dulles Airport Access Road and merge onto Rt. 28 (N) [Sully Road]. Exit LEFT (W) at Rt. 625 [Waxpool Road], which becomes Rt. 640 [Farmwell Road]. Continue NW, and turn RIGHT (N) onto Ashburn Village Blvd. School is on the left. Turn LEFT (SW) onto Fincastle Drive to enter school grounds.

Travel north on Dulles Airport Access Road and merge onto Rt. 267 (W) [Dulles Greenway]. Take Exit 6 off of Rt. 267 to Ashburn Village Blvd. (N). School is the second school on the left. Turn LEFT (N) onto Fincastle Drive to enter school grounds.

BELMONT RIDGE MIDDLE

19045 Upper Belmont Place, Leesburg, VA 20176
Tel: (703) 669-1450

Travel east on Rt. 7 Bus [E. Market St.]. Turn LEFT(N) onto Rt. 659 [Belmont Ridge Road] which becomes Upper Belmont Place. School is on the left.

Travel north on Dulles Airport Access Road. Take Rt. 28 (N) [Sully Road]. Merge onto Rt. 7 (W) towards Leesburg. Travel west on Rt. 7. Turn RIGHT (N) onto Rt. 659 [Belmont Ridge Road] which becomes Upper Belmont Place. School is on the left.

Travel north on Dulles Airport Access Road and merge onto Rt. 267 (W) [Dulles Greenway]. Take exit 4 [Belmont Ridge Road] and travel north. Beyond Rt. 7, Belmont Ridge Road becomes Upper Belmont Place. School is on the left.

BELMONT STATION ELEMENTARY

20235 Nightwatch Street, Ashburn, Virginia 20147
Tel: (571) 223-1780

Travel east on Rt. 7 Bus [E. Market St.]. Turn RIGHT (S) onto Rt. 659 [Belmont Ridge Road]. Turn LEFT on Portsmouth Road. Turn LEFT on Nightwatch Street. School is on the left.

Travel north on Dulles Airport Access Road. Exit LEFT (W) at Rt. 625 [Waxpool Road], which becomes Rt. 640 [Farmwell Road]. Turn RIGHT (S) onto Rt. 659 [Belmont Ridge Road]. Turn RIGHT on Portsmouth Road. Turn LEFT on Nightwatch Street. School is on the left.

Travel north on Dulles Airport Access Road and merge onto Rt. 267 (W) [Dulles Greenway]. Take exit 4 [Belmont Ridge Road] and travel north. Turn LEFT on Portsmouth Road. Turn LEFT on Nightwatch Street. School is on the left.

BRIAR WOODS HIGH

22525 Belmont Ridge Road, Ashburn, Virginia 20148
Tel: (703) 957-4400

Travel east on E. Market Street, and continue on Rt. 7E towards Sterling. Turn RIGHT (S) onto Loudoun County Pkwy. Continue for 5+ miles. Parkway becomes Ryan Road. Turn RIGHT (N) onto Belmont Ridge Road. School is on the left.

Travel north on Dulles Airport Access Road and merge onto Rt. 28 (N) [Sully Road]. Exit LEFT (W) at Rt. 625 [Waxpool Road], which becomes Rt. 640 [Farmwell Road]. Turn LEFT (S) onto Loudoun County Parkway. Turn RIGHT on Belmont Ridge Road. School is on the left.

Travel north on Dulles Airport Access Road and merge onto Rt. 267 (W) [Dulles Greenway]. At Rt. 267 Exit 7, take the Loudoun County Parkway (W), which becomes Ryan Road. Turn RIGHT (N) on Belmont Ridge Road. School is on left.

BROAD RUN HIGH
21670 Ashburn Road, Ashburn, VA 20147
Tel: (703) 771-6620

Travel east on Rt. 7 Bus [E. Market St.] and continue on Rt. 7E towards Sterling for about 5.5 miles. Exit RIGHT (S) onto Rt. 641 [Ashburn Road]. Continue on Ashburn Road about 3.5 miles. School is on left, after Ashburn Farm Parkway.

Travel north on Dulles Airport Access Road and merge onto Rt. 28 (N) [Sully Road]. Exit LEFT onto Rt. 625 [Waxpool Road], which becomes Farmwell Road. Turn LEFT (S) onto Rt. 641 [Ashburn Rd]. School is on the left.

Travel north on Dulles Airport Access Road and merge onto Rt. 267 (W) [Dulles Greenway]. At Rt. 267 Exit 6, merge onto Rt. 772 (N) [Ryan Rd]. Bear LEFT (NW) onto Shellhorn Rd. Turn LEFT (W) onto Rt. 625 [Waxpool Road], and then turn RIGHT (N) onto Rt. 641 [Ashburn Rd]. School is on the right.

CEDAR LANE ELEMENTARY
43700 Tolamac Drive, Ashburn, VA 20147
Tel: (703) 771-6515

Travel east on Rt. 7 Bus [E. Market St.], and continue on Rt. 7E towards Sterling. Exit RIGHT (E) onto Ashburn Road [Rt. 641]. Turn RIGHT (W) onto Tolamac Drive. School is at the end of the road.

Travel north on Dulles Airport Access Road and merge onto Rt. 28 (N) [Sully Road]. Exit LEFT at Rt. 625 [Waxpool Road], which becomes Rt. 640 [Farmwell Road]. Turn RIGHT (N) onto Ashburn Road for approximately 1/2 mile. Turn LEFT (W) onto Tolamac Drive. The school is at the end of the road.

Travel north on Dulles Airport Access Road and merge onto Rt. 267 (W) [Dulles Greenway]. Exit Rt. 267 Exit 6 [Ashburn Village Blvd.] and turn RIGHT (N). Turn LEFT (W) onto Farmwell Road. Turn RIGHT (N) onto Ashburn Road. Turn LEFT (W) onto Tolamac Drive. The school is at the end of the road.

CREIGHTON'S CORNER ELEMENTARY (2007)
Address TBD
Tel: TBD

DOMINION TRAIL ELEMENTARY
44045 Bruceton Mills Circle, Ashburn, VA 20147
Tel: (703) 779-8812

Travel east on Rt. 7 Bus [E. Market St.], and continue on Rt. 7E towards Sterling. Exit RIGHT (S) onto Ashburn Village Blvd. Turn RIGHT (W) onto Bruceton Mills Circle. School is on the left.

Travel north on Dulles Airport Access Road and merge onto Rt. 28 (N) [Sully Road]. Exit LEFT (W) at Rt. 625 [Waxpool Road], which becomes Rt. 640 [Farmwell Road]. Continue NW, and turn RIGHT (N) onto Ashburn Village Blvd. School is on the left. Turn LEFT (W) onto Bruceton Mills Circle to enter grounds.

Travel north on Dulles Airport Access Road and merge onto Rt. 267 (W) [Dulles Greenway]. Exit Rt. 267 Exit 6 [Ashburn Village Blvd.] and head north. School is on the left. Turn LEFT (W) onto Bruceton Mills Circle to enter grounds.

EAGLE RIDGE MIDDLE
42901 Waxpool Road, Ashburn, VA 20148
Tel: (571) 252-2140

Travel east on Rt. 7 Bus [E. Market St.], and continue on Rt. 7E towards Sterling. Turn RIGHT (S) onto Belmont Ridge Road [Rt. 659]. Turn LEFT on Truro Parish Road. Turn RIGHT on Waxpool Road. School is on the left.

Travel north on Dulles Airport Access Road and merge onto Rt. 28 (N) [Sully Road]. Exit LEFT (W) at Rt. 625 [Waxpool Road], which becomes Rt. 640 [Farmwell Road]. Continue on Waxpool Road into Broadlands (NW). School is on the left.

Travel north on Dulles Airport Access Road and merge onto Rt. 267 (W) [Dulles Greenway]. Exit Rt. 267 Exit 5 [Claiborne Parkway] and turn LEFT (SW) . Turn RIGHT (W) onto Waxpool Road. Continue on Waxpool Road into Broadlands and follow Waxpool Road as it turns left. School is on the left.

FARMWELL STATION MIDDLE
44281 Gloucester Parkway, Ashburn, VA 20147
Tel: (703) 771-6491

Travel east on East Market Street and continue on Rt. 7E towards Sterling. Exit RIGHT (S) onto Rt. 641 [Ashburn Road]. Turn LEFT (SE) onto Gloucester Parkway. School is on the right, after crossing Ashburn Village Boulevard.

Travel north on Dulles Airport Access Road and merge onto Rt. 28 (N)[Sully Road]. Exit LEFT to 625 [Waxpool Road]. Continue west for about 3.5 miles (name changes to Farmwell Road). Turn RIGHT (N) on Ashburn Village Blvd. Turn RIGHT (SE) onto Gloucester Parkway. School is on the right.

Travel north on Dulles Airport Access Road and merge onto the Dulles Greenway W (Rt. 267). At Rt. 267 Exit 6, turn off onto ramp. Merge onto Rt. 772 (N) [Ryan Road]. Continue on Ashburn Village Blvd. Turn RIGHT (SE) onto Gloucester Parkway. School is on the right.

HILLSIDE ELEMENTARY
43000 Ellzey Drive, Ashburn, VA 20148
Tel: (571) 252-2176

Travel east on Rt. 7 Bus [E. Market St.] and continue on Rt. 7E towards Sterling. Exit RIGHT (S) on Rt. 901 [Claiborne Parkway]. Pass exits for Rt. 267. Turn RIGHT (W) onto Ellzey Drive. School is on the right.

Travel north on Dulles Airport Access Road and merge onto Rt. 28 (N)[Sully Road]. Exit LEFT to 625 [Waxpool Road]. Continue west (name changes to Farmwell Road, then to Ashburn Farm Parkway) and turn LEFT (S) on Claiborne Pkwy. Turn RIGHT (W) onto Ellzey Drive. School is on the right.

Travel north on Dulles Airport Access Road and merge onto Rt. 267 (W) [Dulles Greenway]. At Rt. 267 Exit 5, turn off onto ramp. Turn LEFT (S) onto Claiborne Parkway and drive under overpass. Turn RIGHT (W) onto Ellzey Drive. School is on the right.

LCPS ADMINISTRATION BUILDING
21000 Education Court, Ashburn, VA 20148
Tel: (571) 252-1000

Travel east on Rt. 7 Bus [E. Market St.] and continue on Rt. 7E towards Sterling. Exit RIGHT (S) on Rt. 901 [Claiborne Parkway]. Pass exits for Rt. 267. Turn RIGHT (W) on Broadlands Blvd. Turn RIGHT (N) into Education Court.

Travel north on Dulles Airport Access Road and merge onto Rt. 28 (N)[Sully Road]. Exit LEFT to 625 [Waxpool Road]. Continue west (name changes to Farmwell Road, then Ashburn Farm Pkwy). Turn LEFT (S) on Claiborne Parkway. Pass exits for Rt. 267. Turn RIGHT (W) on Broadlands Blvd. Turn RIGHT (N) into Education Court.

Travel north on Dulles Airport Access Road and merge onto Rt. 267 (W) [Dulles Greenway]. Take Exit 5 off of Rt. 267, and turn LEFT (S) on Claiborne Parkway. Turn RIGHT (W) on Broadlands Blvd. Turn RIGHT (N) into Education Court.

LEGACY ELEMENTARY

22995 Minerva Drive, Ashburn, Virginia 20148
Tel: (703) 957-4425

Travel east on E. Market Street and continue on Rt. 7E towards Sterling. Turn RIGHT (S) onto Belmont Ridge Road [Rt. 659], crossing overpass. Cross Ryan Road. Turn LEFT on Legacy Park Road. School is on left.

Travel north on Dulles Airport Access Road and merge onto Rt. 28 (N)[Sully Road]. Exit LEFT to 625 [Waxpool Road]. Turn LEFT (S) on Loudoun County Pkwy which becomes Ryan Road. Turn LEFT on Belmont Ridge Road. Turn LEFT on Legacy Park Road. School is on left.

Travel north on Dulles Airport Access Road and merge onto Rt. 267 (W) [Dulles Greenway]. At Rt. 267 Exit 7, take Loudoun County Parkway (W), which becomes Ryan Road. Turn LEFT (S) on Belmont Ridge Road. Turn LEFT on Legacy Park Road. School is to the left.

MILL RUN ELEMENTARY

42905 Waxpool Road, Ashburn, VA 20148
Tel: (571) 252-2160

Travel east on Rt. 7 Bus [E. Market St.], and continue on Rt. 7E towards Sterling. Turn RIGHT (S) onto Belmont Ridge Road [Rt. 659]. Turn LEFT (E) onto Ashburn Farm Road. Turn RIGHT (S) onto Claiborne Parkway and drive under overpass. Cross Waxpool Road, and turn RIGHT on Ridgeway Drive. School is on right, turn RIGHT to enter school grounds.

Travel north on Dulles Airport Access Road and merge onto Rt. 28 (N) [Sully Road]. Exit LEFT to 625 [Waxpool Road], which becomes Rt. 640 [Farmwell Road] and then Ashburn Farm Parkway. Turn LEFT (S) on onto Claiborne Parkway and drive under overpass. Cross Waxpool Road, and turn RIGHT on Ridgeway Drive. School is on right, turn RIGHT to enter school grounds.

Travel north on Dulles Airport Access Road and merge onto Rt. 267 (W) [Dulles Greenway]. At Rt. 267 Exit 6, turn of onto ramp, and merge onto Rt. 772 (N) [Ryan Road]. Turn LEFT (W) onto Waxpool Road. Continue on Waxpool Road as it turns sharply left. Drive past Eagle Ridge Middle School. School is on the left.

NEWTON-LEE ELEMENTARY

43335 Gloucester Parkway, Ashburn, VA 20147
Tel: (571) 252-1535

Travel east on Rt. 7 Bus [E. Market St.] and continue on Rt. 7E towards Sterling. Turn RIGHT (S) onto Belmont Ridge Road [Rt. 659]. Turn LEFT (E) onto Gloucester Parkway. School is on the right.

Travel north on Dulles Airport Access Road and merge onto Rt. 28 (N) [Sully Road]. Exit LEFT to 625 [Waxpool Road]. Continue west (name changes to Farmwell Road, then to Ashburn Farm Parkway). Turn RIGHT (N) on Rt. 641 [Ashburn Road]. Turn LEFT (E) on Gloucester Parkway. School is on the right.

Travel north on the Dulles Airport Access Road and merge onto Rt. 267 (W) [Dulles Greenway]. Take Rt. 267 Exit 4 and turn RIGHT (N) onto Belmont Ridge Road. Turn RIGHT(E) onto Gloucester Parkway. School is on the right.

SANDERS CORNER ELEMENTARY

43100 Ashburn Farm Parkway, Ashburn, VA 20147
Tel: (703) 771-6610

Travel east on Rt. 7 Bus [E. Market St.] and continue on Rt. 7E towards Sterling. Turn RIGHT (S) onto Belmont Ridge Road [Rt. 659]. Turn LEFT (E) onto Ashburn Farm Parkway. School is on the left.

Travel north on Dulles Airport Access Road and merge onto Rt. 28 (N) [Sully Road]. Exit LEFT to 625 [Waxpool Road]. Continue west (name changes to Farmwell Road, then to Ashburn Farm Parkway). School is on the right, a few miles beyond Claiborne Parkway.

Travel north on the Dulles Airport Access Road and merge onto Rt. 267 (W) [Dulles Greenway]. Take Rt. 267 Exit 5 and turn RIGHT (N) onto Claiborne Parkway. Turn LEFT (W) onto Ashburn Farm Parkway. School is on the right.

SELDENS LANDING ELEMENTARY

43345 Coton Commons Drive, Leesburg, VA 20176
Tel: (703) 779-8949

Travel east on Rt. 7 for about 3 miles. Turn LEFT (N) onto Belmont Ridge Road, which becomes Upper Belmont Place. Turn LEFT onto Riverside Parkway. Turn LEFT onto Coton Manor Drive (sign to right says Kipheart Road). Turn RIGHT onto Coton Commons Drive. School is on the left.

Travel north on Dulles Airport Access Road. Take Rt. 28 (N) [Sully Road]. Merge onto Rt. 7 (W) towards Leesburg. Travel west on Rt. 7. Turn RIGHT (N) onto Belmont Ridge Road, which becomes Upper Belmont Place. Turn LEFT onto Riverside Parkway. Turn LEFT onto Coton Manor Drive (sign to right says Kipheart Drive). Turn RIGHT onto Coton Commons Drive. School is on the left.

Travel north on the Dulles Airport Access Road and merge onto Rt. 267 (W) [Dulles Greenway]. Take Rt. 267 Exit 4 [Belmont Ridge Road] north. Cross Rt. 7. Belmont Ridge Road becomes Upper Belmont Place. Turn LEFT onto Riverside Parkway. Turn LEFT onto Coton Manor Drive (sign to right says Kipheart Drive). Turn RIGHT onto Coton Commons Drive. School is on the left.

STAFF TRAINING CENTER

43711 Partlow Road, Ashburn, VA 20147
Tel: (571) 252-2100

Travel east on Rt. 7 Bus [E. Market St.] and continue on Rt. 7E towards Sterling. Turn RIGHT (SW) onto Rt. 641 [Ashburn Road]. Turn RIGHT (W) onto Partlow Road. Center is at the end of the road, on the left.

Travel north on the Dulles Airport Access Road and take Rt. 28 (S) [Sully Road]. Exit LEFT to 625 [Waxpool Road]. Continue west (name changes to Farmwell Road, then to Ashburn Farm Parkway). Turn RIGHT (N) on Rt. 641 [Ashburn Road]. Turn RIGHT (W) onto Partlow Road. Center is at the end of the road, on the left.

Travel north on Dulles Airport Access Road and merge onto Rt. 267 (W) [Dulles Greenway]. At Rt. 267 Exit 6, merge onto Rt. 772 (N) [Ryan Road], which becomes Ashburn Village Blvd. Turn LEFT (NW) onto Farmwell Road. Turn RIGHT (N) onto Rt. 641 [Ashburn Road]. Turn LEFT (W) onto Partlow Road. Center is at the end of the road, on the left.

STONE BRIDGE HIGH

43100 Hay Road, Ashburn, VA 20147
Tel: (571) 252-2200

Travel east on Rt. 7 Bus [E. Market St.] and continue on Rt. 7E towards Sterling. Turn RIGHT (S) onto Belmont Ridge Road [Rt. 659]. Turn LEFT (E) onto Hay Road. School is on the left.

Travel north on the Dulles Airport Access Road and take Rt. 28 (S) [Sully Road]. Exit LEFT to 625 [Waxpool Road]. Continue west (name changes to Farmwell Road, then to Ashburn Farm Parkway). Turn RIGHT (N) on Claiborne Parkway. Turn LEFT (W) on Hay Road. Turn RIGHT to enter school. School is on the corner of Claiborn Parkway and Hay Road.

Travel north on the Dulles Airport Access Road and merge onto Rt. 267 (W) [Dulles Greenway]. Take Rt. 267 Exit 5 and turn RIGHT (N) onto Claiborne Parkway. Turn LEFT (W) onto Hay Road. School is on the right.

STONE HILL MIDDLE (2007)

23415 Evergreen Ridge Drive, Ashburn, VA 20148
Tel: (703) 957-4420

Travel east on E. Market Street, and continue on Rt. 7E towards Sterling. Turn RIGHT (S) onto Belmont Ridge Road [Rt. 659], crossing overpass. Cross Ryan Road. Turn LEFT on Creighton Road. Look for school on Evergreen Ridge Drive.

Travel north on Dulles Airport Access Road and merge onto Rt. 28 (N)[Sully Road]. Exit LEFT to 625 [Waxpool Road]. Turn LEFT (S) on Loudoun County Pkwy which becomes Ryan Road. Turn LEFT on Belmont Ridge Road. Turn LEFT on Creighton Road. Look for school on Evergreen Ridge Drive.

Travel north on Dulles Airport Access Road and merge onto Rt. 267 (W) [Dulles Greenway]. At Rt. 267 Exit 7, take Loudoun County Parkway (W), which becomes Ryan Road. Turn LEFT (S) on Belmont Ridge Road. Turn LEFT on Creighton Road. Look for school on Evergreen Ridge Drive.

DULLES SOUTH MAP

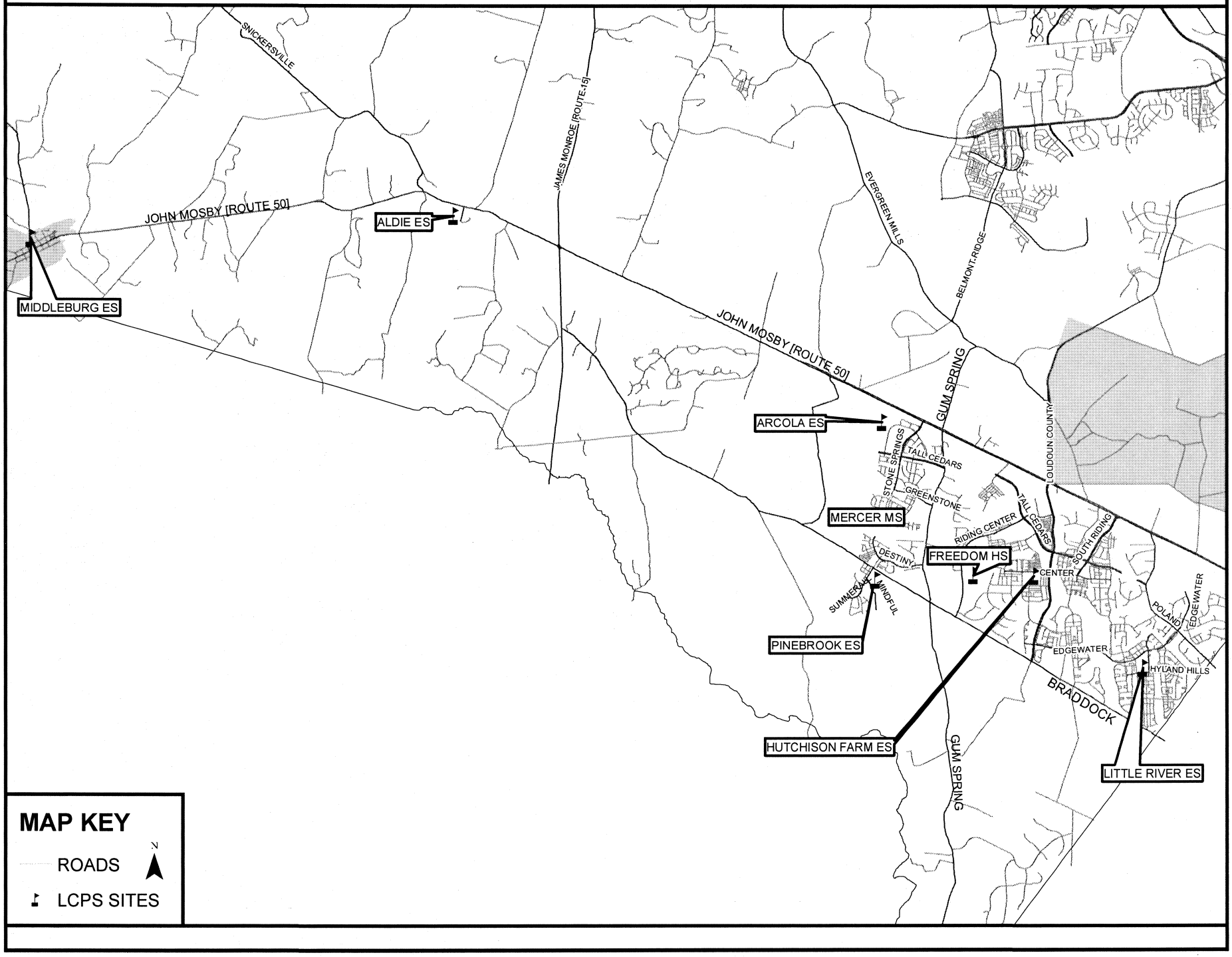

ALDIE ELEMENTARY
23269 Meetinghouse Lane, Aldie, VA 20105
Tel: (703) 444-7400

Travel south on King Street [Rt. 15 Bus] and continue on Rt. 15 (S) to Rt. 50. Turn RIGHT (W) onto Rt. 50. In Aldie, turn LEFT (S) onto Meetinghouse Lane and cross over small, narrow bridge. School is on the right.

Travel north on Dulles Airport Access Road and merge onto Rt. 28 (S) [Sully Road]. Merge onto Rt. 50 (W). In Aldie, turn LEFT (S) onto Meetinghouse Lane after crossing over small, narrow bridge. School is on the right.

ARCOLA ELEMENTARY (NEW IN 2007)
Aldie, VA 20105
Tel:

FREEDOM HIGH
25450 Riding Center Drive, South Riding, VA 20152
Tel: (703) 957-4300

Travel south on King Street [Rt. 15 Bus], and continue on Rt. 15 (S) to Rt. 50. Turn LEFT (E) onto Rt. 50 and drive approximately 6 miles. Turn RIGHT (S) onto Loudoun County Parkway. Turn RIGHT (SW) onto Riding Center Drive. School is on the left.

Travel north on Dulles Airport Access Road and merge onto Rt. 28 (S) [Sully Road]. Merge onto Rt. 50 (W). Turn LEFT (S) on South Riding Boulevard. Turn RIGHT(W) on Tall Cedars Parkway. Turn LEFT (SW) on Riding Center Drive. School is on the left.

HUTCHISON FARM ELEMENTARY
42819 Center Street, South Riding, VA 20152
Tel: 703-444-8015

Take Rt. 15 (S) to Rt. 50. Turn LEFT (E) onto Rt. 50. Turn RIGHT (S) onto Elk Lick Road. Turn RIGHT (W) onto Center Street. School is on the left.

Travel north on Dulles Airport Access Road and merge onto Rt. 28 (S) [Sully Road]. Merge onto Rt. 50 (W) towards South Riding. Turn LEFT (SW) onto South Riding Blvd. Turn RIGHT (W) onto Center Street. School is on the left.

LITTLE RIVER ELEMENTARY
43464 Hyland Hills Street, South Riding, VA 20152
Tel: (703) 444-8000

Travel south on King Street [Rt. 15 S] to Rt. 50 (13 miles). Turn LEFT (E) onto Rt. 50, and stay on Rt. 50 for about 6 miles. Turn RIGHT (S) onto Poland Road. Turn RIGHT (SW) onto Edgewater Street. Follow Edgewater about 0.5 miles. Turn LEFT (S) onto Priesters Pond Drive. School is on the right. Turn RIGHT (W) onto Hyland Hills to enter at front of school. School is on the right.

Travel north on Dulles Airport Access Road and merge onto Rt. 28 (S) [Sully Road]. Turn RIGHT (W) on Rt. 50 and then turn LEFT (S) onto Poland Road. Turn RIGHT (SW) onto Edgewater Street. Follow Edgewater about 0.5 miles. Turn LEFT (S) onto Priesters Pond Drive. School is on the right. Turn RIGHT (W) onto Hyland Hills to enter at front of school. School is on the right.

MERCER MIDDLE

42149 Greenstone Drive, Aldie, Virginia 20105
Tel: (703) 444-8061

Travel south on King Street [Rt. 15 Bus] and continue on Rt. 15 (S) to Rt. 50. Turn LEFT (E) onto Rt. 50 for approximately 5 miles. Turn RIGHT (S) on Rt. 659 [Gum Spring Road]. Turn RIGHT on Greenstone Drive. School is on the left. Turn LEFT to enter school grounds.

Travel north on Dulles Airport Access Road and merge onto Rt. 28 (S) [Sully Road]. Merge onto Rt. 50 W. Turn LEFT (S) on Rt. 659 [Gum Spring Road]. Turn RIGHT on Greenstone Drive. School is on the left. Turn LEFT to enter school grounds.

MIDDLEBURG ELEMENTARY

101 North Madison Street, Middleburg, Virginia 20118
Tel: (703) 771-6680

Travel south on Rt. 15 Bus (S) [S. King St.] to Rt. 50. Turn RIGHT (W) onto Rt. 50. In Middleburg, turn RIGHT (N) onto North Madison Street and bear RIGHT on Foxcroft Road. School is on the right.

Travel north on Dulles Airport Access Road and merge onto Rt. 28 (S) [Sully Road]. Turn RIGHT (W) onto Rt. 50. In Middleburg, turn RIGHT (N) onto North Madison Street and bear RIGHT on Foxcroft Road. School is on the right.

PINEBROOK ELEMENTARY

25480 Mindful Court, Aldie, Virginia 20105
Tel: (703) 957-4325

Travel south on King Street [Rt. 15 Bus] and continue on Rt. 15 (S) to Rt. 50. Turn LEFT (E) onto Rt. 50. Turn RIGHT(S) on Rt. 659 [Gum Spring Road]. Proceed 2 miles to Destiny Drive. Turn RIGHT (W) onto Destiny Drive and go .5 mile to Supreme Drive. Turn LEFT (S) onto Supreme Drive. Cross over Braddock Road onto Summerall Drive to Mindful Court. Turn LEFT (E) onto Mindful Court. School is on the right.

Travel north on Dulles Airport Access Road and merge onto Rt. 28 (S) [Sully Road]. Merge onto Rt. 50 (W). Turn LEFT (S) onto Rt. 659 [Gum Spring Road]. Proceed 2 miles to Destiny Drive. Turn RIGHT (W) onto Destiny Drive and go .5 mile to Supreme Drive. Turn LEFT (S) onto Supreme Drive. Cross over Braddock Road onto Summerall Drive to Mindful Court. Turn LEFT (E) onto Mindful Court. School is on the right.

EASTERN LOUDOUN MAP (north of HARRY BYRD HIGHWAY [ROUTE 7])

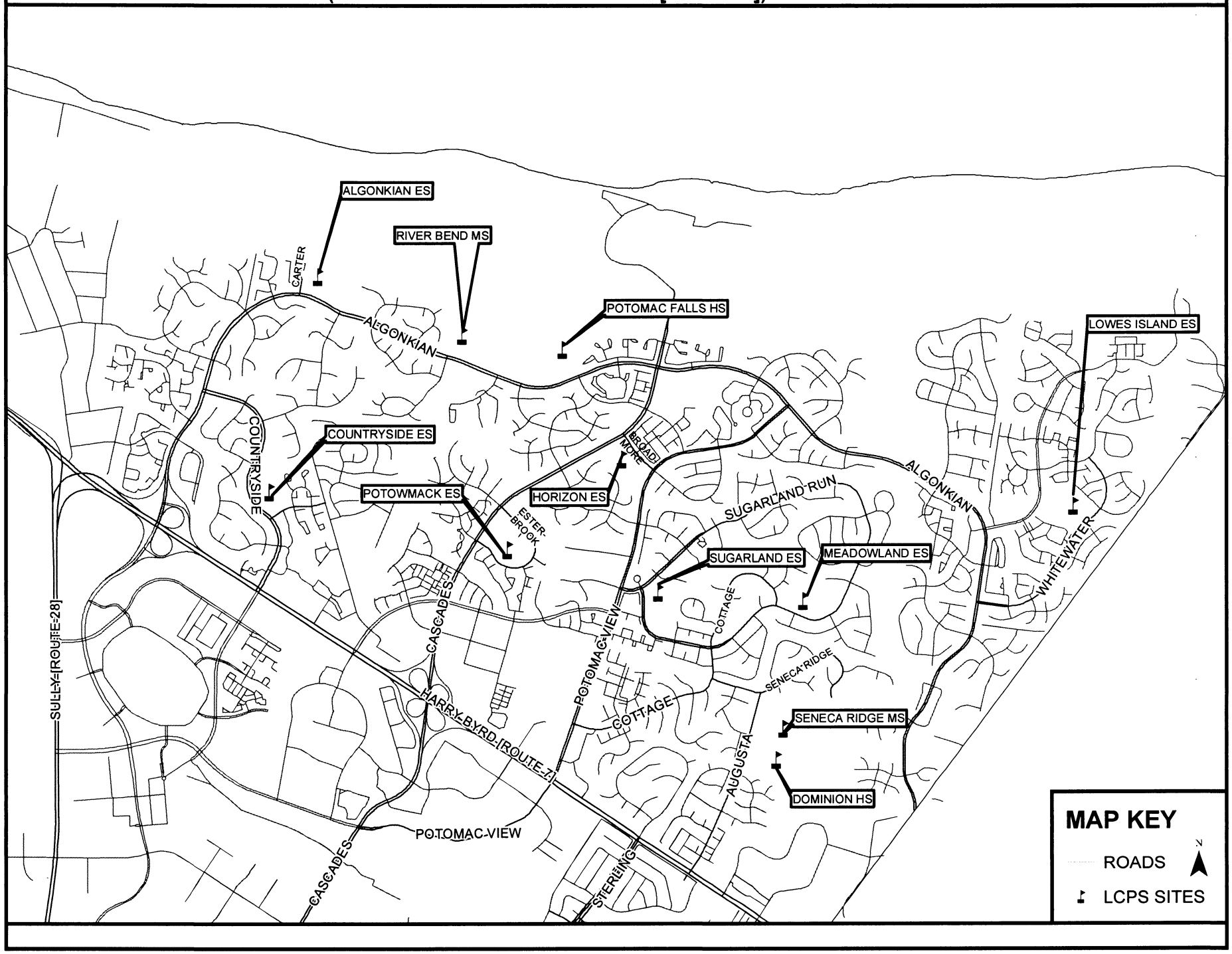

EASTERN LOUDOUN MAP (south of HARRY BYRD HIGHWAY [ROUTE 7])

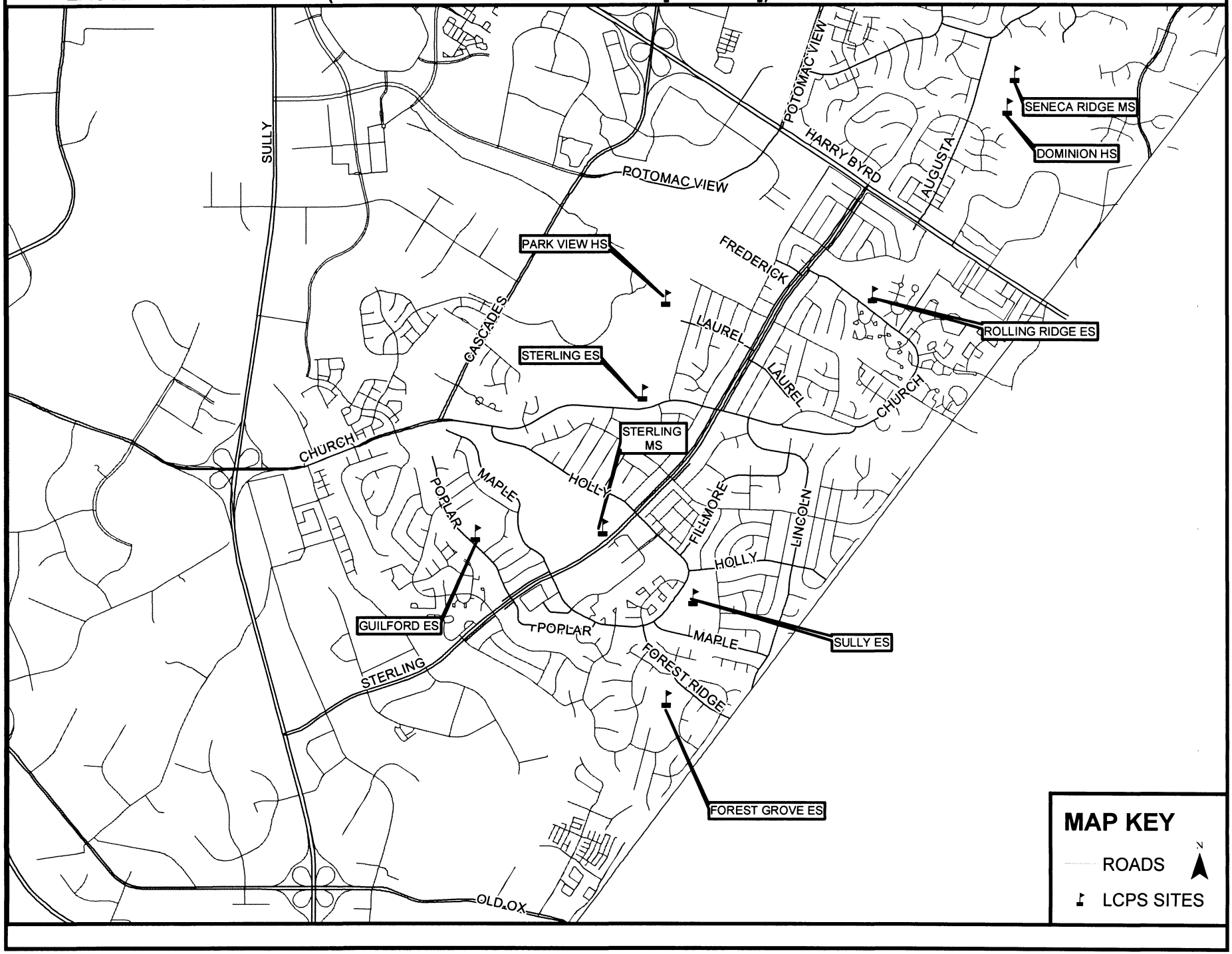

ALGONKIAN ELEMENTARY
20196 Carter Court, Sterling, VA 20165
Tel: (703) 444-7410

Travel east on Rt. 7 Bus [E. Market St.] and continue on Rt. 7E for about 9 miles. Exit Rt. 1582 (N) [Algonkian Parkway]. Pass intersection with Countryside Blvd. School is on left. Turn LEFT (N) onto Carter Court to enter school grounds.

Travel north on Dulles Airport Access Road and merge onto Rt. 28 (N) [Sully Road]. Merge onto Rt. 7E (SE). Turn LEFT onto Countryside Blvd. Turn RIGHT (N) onto Algonkian Parkway. School is on left. Turn LEFT (N) onto Carter Court to enter school grounds.

COUNTRYSIDE ELEMENTARY
20624 Countryside Boulevard, Sterling, VA 20165
Tel: (703) 444-8050

Travel east on Rt. 7 Bus [E. Market St.] and continue on Rt. 7E for about 9 miles. Exit Rt. 1582 (N) [Algonkian Parkway]. Turn RIGHT (NE) onto Countryside Blvd. Turn LEFT on Cromwell Road and then LEFT to enter school grounds.

Travel north on Dulles Airport Access Road and merge onto Rt. 28 (N) [Sully Road]. Merge onto Rt. 7E (SE). Turn LEFT onto Countryside Blvd. Turn RIGHT on Cromwell Road and then LEFT to enter school grounds.

DOMINION HIGH
21326 Augusta Drive, Sterling, VA 20164
Tel: (703) 444-8025

Travel east on Rt. 7 Bus [E. Market St.] and continue on Rt. 7E for about 10 miles, then turn LEFT (E) onto Augusta Drive (after Rt. 846/Sterling Blvd). School is on the right.

Travel north on Dulles Airport Access Road and merge onto Rt. 28 (N). Turn RIGHT (E) onto Rt. 846 [S. Sterling Blvd]. Turn RIGHT (E) onto Rt. 7. Turn LEFT (N) almost immediately onto Augusta Drive. School is on the right.

FOREST GROVE ELEMENTARY
46245 Forest Ridge Drive, Sterling, VA 20164
Tel: (703) 444-7590

Travel east on Rt. 7 Bus [E. Market St.] and continue on Rt. 7E for about 10 miles. Turn RIGHT (SW) onto Rt. 846 [N. Sterling Blvd]. Turn LEFT (S) onto E. Maple Avenue. Turn RIGHT (S) onto South Fillmore Road (to left it is Providence Village Road). Turn RIGHT (S) onto Forest Ridge Drive. School is on the right.

Travel north on Dulles Airport Access Road and merge onto Rt. 28 (N) [Sully Road]. Turn RIGHT (E) onto Rt. 606 [Old Ox Road], which becomes Sterling Road. Turn LEFT (N) onto Herndon Parkway. Turn LEFT (N) onto Crestview Drive. Turn LEFT (NW) onto Forest Ridge Drive. School is on the left.

GUILFORD ELEMENTARY
600 W Poplar Road, Sterling, VA 20164
Tel: (703) 444-7420

Travel east on Rt. 7 Bus [E. Market St.] and continue on Rt. 7E for about 10 miles. Turn RIGHT (SW) onto Rt. 846 [N Sterling Blvd]. Turn RIGHT (NW) onto W Poplar Road. School is on the right.

Travel north on Dulles Airport Access Road. and merge onto Rt. 28 (N) [Sully Rd]. Turn RIGHT (E) onto Rt. 846 [S Sterling Blvd]. Turn LEFT (NW) onto W. Poplar Road. School is on the right.

HORIZON ELEMENTARY
46665 Broadmore Drive, Sterling VA 20165
Tel: (703)444-7402

Travel east on Rt. 7 Bus [E. Market St.] and continue on Rt. 7E for about 9 miles. Take the Cascades Parkway North exit onto Cascades Parkway. Continue past Potowmack Elementary School on RIGHT. Turn RIGHT (SE) onto Broadmore Drive. School is on the right.

Travel north on Dulles Airport Access Road and merge onto Rt. 28 (N) [Sully Road]. Travel north on Sully Road, then merge onto Rt. 7 (E) towards Sterling. Take the Cascades Parkway North exit onto Cascades Parkway. Continue past Potowmack Elementary School on RIGHT. Turn RIGHT (SE) onto Broadmore Drive. School is on the right.

LOWES ISLAND ELEMENTARY
20755 Whitewater Drive, Sterling, VA 20165
Tel: (703) 444-7532

Travel east on Rt. 7 Bus [E. Market St.] and continue on Rt. 7E towards Sterling. Take the exit RIGHT onto Rt. 604 [Algonkian Parkway] (N). Turn RIGHT (E) onto Whitewater Drive. School is on the left.

Travel north on the Dulles Airport Access Road and merge onto Rt. 28 (N). Turn RIGHT (NE) onto Rt. 846 (E) [Sterling Blvd]. Turn RIGHT (E) onto Rt. 7 E. Take the exit onto Rt. 604 (N) [Algonkian Parkway]. Turn RIGHT (E) onto Whitewater Drive. School is on the left.

MEADOWLAND ELEMENTARY
729 S Sugarland Run Drive, Sterling, VA 20164
Tel: (703) 444-7430

Travel east on Rt. 7 Bus [E. Market St.] and continue on Rt. 7E towards Sterling. Turn LEFT onto Rt. 637 (E) [Potomac View Road]. Turn RIGHT (E) onto Cottage Road. Turn RIGHT (E) onto Sugarland Run Drive. School is on the left. NOTE: Sugarland Run Drive is a loop.

Travel north on the Dulles Airport Access Road and merge onto Rt. 28 (N) [Sully Road]. Turn RIGHT (E) onto Rt. 846 [S. Sterling Blvd]. Turn LEFT (W) onto Rt. 7 (W). Turn RIGHT (NE) onto Potomac View. Turn RIGHT (E) onto Cottage Road. Turn RIGHT (E) onto Sugarland Run Drive. School is on the left. NOTE: Sugarland Run Drive is a loop.

PARK VIEW HIGH
400 W Laurel Avenue, Sterling, VA 20164
Tel: (703) 444-7500

Travel east on Rt. 7 Bus [E. Market St.] and continue on Rt. 7E towards Sterling for about 10 miles. Turn RIGHT (SW) onto Rt. 846 [N. Sterling Blvd.] Turn RIGHT (NW) onto W. Laurel Avenue. School is at the end of the road.

Travel north on Dulles Airport Access Road and merge onto Rt. 28 (N) [Sully Road]. Turn RIGHT (E) onto Rt. 846 [S. Sterling Blvd.]. Turn LEFT (W) onto W. Laurel Avenue. School is at the end of the road.

POTOMAC FALLS HIGH
46400 Algonkian Parkway, Sterling, VA 20165
Tel: (703) 444-7542

Travel east on Rt. 7 Bus [E. Market St.] and continue on Rt. 7E for about 9 miles. Exit Rt. 1582 (N) [Algonkian Parkway]. Pass intersection with Countryside Blvd. You will pass Algonkian ES and River Bend MS on the left and then see the high school on the left.

Travel north on Dulles Airport Access Road and merge onto Rt. 28 (N) [Sully Road]. Turn RIGHT (E) onto Rt. 625 [West Church Road.]. Turn LEFT (N) onto Rt. 637 [Cascades Parkway] and continue for about 2.5 miles. Turn LEFT (W) onto Algonkian Parkway. School is on the right.

POTOWMACK ELEMENTARY
46465 Esterbrook Circle, Sterling, VA 20165
Tel: (703) 444-7522

Travel east on Rt. 7 Bus [E. Market St.] and continue on Rt. 7E towards Sterling for 9-10 miles. Take the Cascade Parkway North exit onto Cascades Parkway. Turn RIGHT(SE) onto Esterbrook Circle. School is on the left.

Travel north on Dulles Airport Access Road and merge onto Rt. 28 (N) [Sully Road]. Exit RIGHT (E) onto Rt. 625 [West Church Road.] towards Sterling. Take the Cascades Parkway North exit onto Cascades Parkway. Cross over Rt. 7 and continue north. Turn RIGHT (SE) onto Esterbrook Circle. School is on the left.

RIVER BEND MIDDLE
46240 Algonkian Parkway, Sterling, VA 20165
Tel: (703) 444-7574

Travel east on Rt. 7 Bus [E. Market St.] and continue on Rt. 7E for about 9 miles. Exit Rt. 1582 (N) [Algonkian Parkway]. Pass intersection with Countryside Blvd. School is on the left just after Algonkian ES.

Travel north on Dulles Airport Access Road and merge onto Rt. 28 (N) [Sully Road]. Turn RIGHT (E) onto Rt. 625 [West Church Road.]. Turn LEFT (N) onto Rt. 637 [Cascades Parkway] and continue for about 2.5 miles. Turn LEFT (W) onto Algonkian Parkway. School is on the right, just after Potomac Falls High School.

ROLLING RIDGE ELEMENTARY
500 East Frederick Drive, Sterling, VA 20164
Tel: (703) 444-7440

Travel east on Rt. 7 Bus [E. Market St.] and continue on Rt. 7E towards Sterling for about 10 miles. Turn RIGHT (SW) onto Rt. 846 [N. Sterling Blvd.] Turn LEFT (SE) onto E. Frederick Drive. School is on the left.

Travel north on Dulles Airport Access Road and merge onto Rt. 28 (N) [Sully Road]. Turn RIGHT (E) onto Rt. 846 [S. Sterling Blvd.] for about 3 miles, then turn RIGHT (SE) onto East Frederick Drive. School is on the left.

SENECA RIDGE MIDDLE
98 Seneca Ridge Drive, Sterling, VA 20164
Tel: (703) 444-7480

Travel east on Rt. 7 Bus [E. Market St.] and continue on Rt. 7E for about 10 miles, then turn LEFT (E) onto Rt. 637 [Potomac View Road]. Turn RIGHT (E) onto Cottage Road, and then turn RIGHT (E) onto Seneca Ridge Drive. School is on the right.

Travel north on Dulles Airport Access Road and merge onto Rt. 28 (N). Turn RIGHT (E) onto Rt. 846 [S. Sterling Blvd]. Turn RIGHT (E) onto Rt. 7. Turn LEFT (N) onto Augusta Drive. Pass Dominion High School and turn RIGHT (E) onto Seneca Ridge Drive. School is on the right.

STERLING ELEMENTARY
200 West Church Road, Sterling, VA 20164
Tel: (703) 444-7450

Travel east on Rt. 7 Bus [E. Market St.] and continue on Rt. 7E for about 10 miles. Turn RIGHT (SW) onto Rt. 846 [N. Sterling Blvd]. Turn RIGHT (W) onto Rt. 625 [W. Church Road]. School is on the right.

Travel north on Dulles Airport Access Road and merge onto Rt. 28 (N). After about 3 miles, turn RIGHT (E) onto Rt. 625 [W. Church Road]. School is on the left.

STERLING MIDDLE

201 W. Holly Avenue, Sterling, VA 20164
Tel: (703) 444-7490

Travel east on Rt. 7 Bus [E. Market St.] and continue on Rt. 7E towards Sterling for about 10 miles. Turn RIGHT (SW) onto Rt. 846 [N. Sterling Blvd.] School is on the corner of Sterling Blvd. and Holly Avenue. Turn RIGHT (NW) onto W. Holly Avenue to enter school grounds.

Travel north on Dulles Airport Access Road and merge onto Rt. 28 (N). After about 2 miles, turn RIGHT (E) onto Rt. 846 [S. Sterling Blvd]. School is on the corner of Sterling Blvd. and Holly Avenue. Turn LEFT (NW) onto W. Holly Avenue to enter school grounds.

SUGARLAND ELEMENTARY

65 Sugarland Run Drive, Sterling, VA 20164
Tel: (703) 444-7460

Travel east on Rt. 7 Bus [E. Market St.] and continue on Rt. 7E for about 11 miles.Turn LEFT (N) onto Rt. 637 [Potomac View Road]. Turn RIGHT (E) onto Sugarland Run Drive. School is at the Y in the road. Go right to parking lot.

Travel north on Dulles Airport Access Road and merge onto Rt. 28 (N). Turn RIGHT (E) onto Rt. 846 [S. Sterling Blvd]. Turn LEFT (W) onto Rt. 7, and then RIGHT (N) onto Rt. 637 [Potomac View Road]. Turn RIGHT (E) onto Sugarland Run Drive. School is at the Y in the road. Go right to parking lot.

SULLY ELEMENTARY

300 Circle Drive, Sterling, VA 20164
Tel: (703) 444-7470

Travel east on Rt. 7 Bus [E. Market St.] and continue on Rt. 7E towards Sterling for about 10 miles. Turn RIGHT (SW) onto Rt. 846 [N. Sterling Blvd]. Turn LEFT (S) on E. Maple Avenue, which becomes Circle Drive. School is on the left.

Travel north on Dulles Airport Access Road and merge onto Rt. 28 (N). After about 2 miles, turn RIGHT (E) onto Rt. 846 [S. Sterling Blvd]. Turn LEFT (S) on E. Maple Avenue, which becomes Circle Drive. School is on the left.

WESTERN LOUDOUN MAP

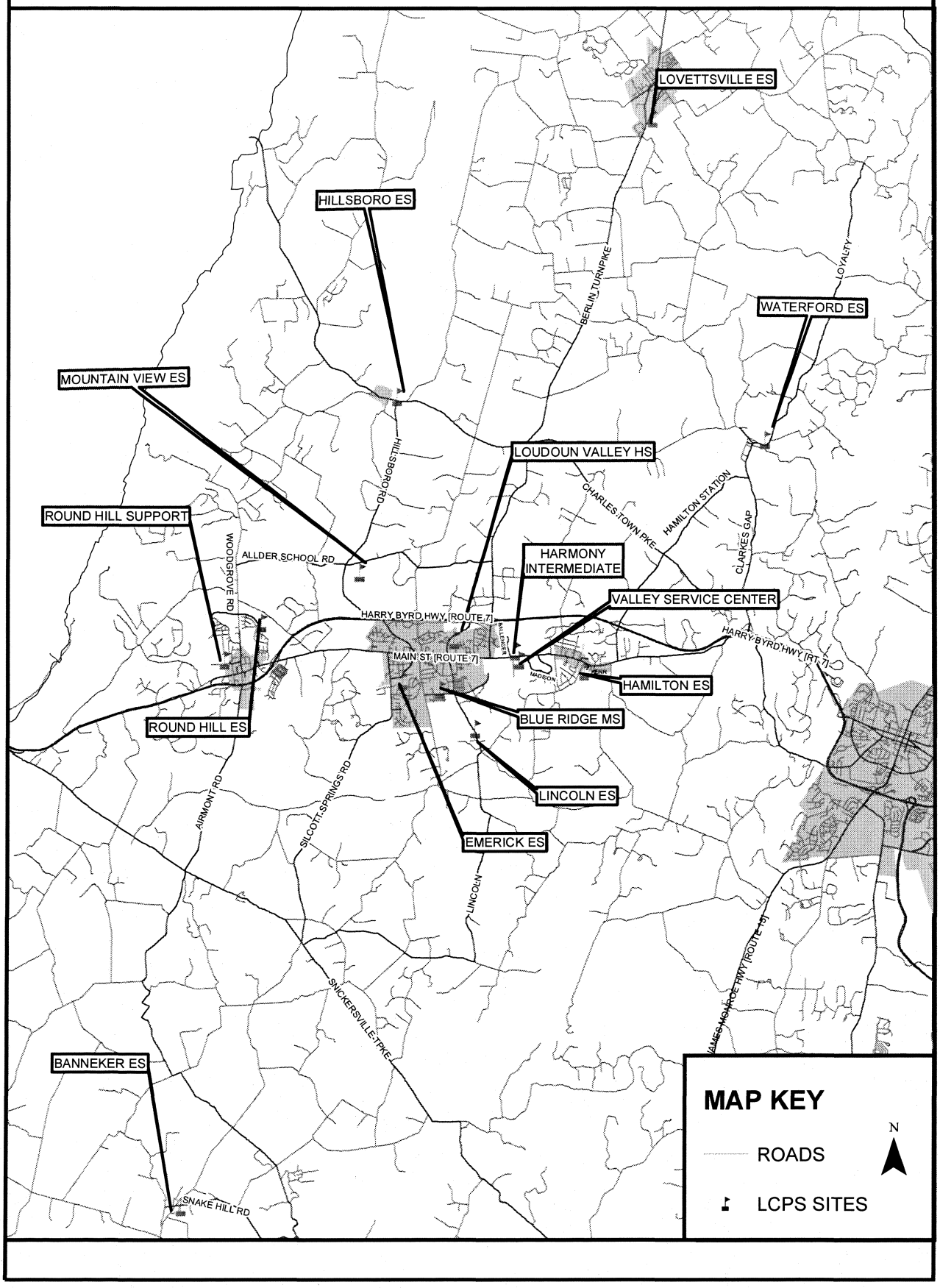

BANNEKER ELEMENTARY

35231 Snake Hill Road, Middleburg, VA 20117
Tel: (703) 771-6780

Travel south on King Street [Rt. 15 Bus] and continue on Rt. 15 (S) to Rt. 50. Turn RIGHT (W) onto Rt. 50. Continue through Aldie and Middleburg, and turn RIGHT (N) onto Rt. 611 [St. Louis Road]. Turn RIGHT (E) onto Snake Hill Road. School is on the right.

Travel north on Dulles Airport Access Road and merge onto Rt. 28 (S) [Sully Road]. Take Rt. 50 (W) through Aldie and Middleburg, and turn RIGHT (N) onto Rt. 611 [St. Louis Road]. Continue north on 611 [St. Louis Road] to Snake Hill Road, and turn RIGHT (E). School is on the right.

BLUE RIDGE MIDDLE

551 East A Street, Purcellville, VA 20132
Tel: (540) 338-6820

Travel west on Rt. 7 Bus [W. Market St.]. Merge onto Rt. 7(W). Turn off onto ramp and merge left onto Rt. 287 (S) [Berlin Tpke]. Travel south, and turn RIGHT (W) onto Rt. 7 Bus [East Main St.]. Turn LEFT (S) onto S. Maple Ave. Turn RIGHT (W) onto East A St. School is on the right.

Travel north on Dulles Airport Access Road and merge onto Rt. 28 (N). Merge onto Rt. 7W. Take first Purcellville exit (Rt. 287) (S) [Berlin Tpke.]. Travel south, and turn RIGHT (W) onto Rt. 7 Bus [East Main St.]. Turn LEFT (S) onto S. Maple Ave. Turn RIGHT (W) onto East A St. School is on the right.

Travel north on Dulles Airport Access Road and merge onto Rt. 267 (W) [Dulles Greenway]. At Rt. 267 Exit 1A, turn off onto ramp. Bear RIGHT (W) onto Rt. 15 Byp [Rt. 7]. Continue on Rt. 7 (W) past Hamilton to the exit for Rt. 287 in Purcellville. Merge left onto Rt. 287 (S) [Berlin Tpke]. Turn RIGHT (W) onto Rt. 7 Bus [E. Main St.]. Turn LEFT (S) onto S. Maple Ave. Turn RIGHT (W) onto East A St. School is on the right.

EMERICK ELEMENTARY

440 S Nursery Avenue, Purcellville, VA 20132
Tel: (540) 338-6870

Travel west on Rt. 7 Bus [W. Market St]. Merge onto Rt. 7 (W). Turn off onto ramp and merge left onto Rt. 287 (S) [Berlin Tpke]. Travel south, and turn RIGHT (W) onto Rt. 7 Bus [E. Main St.]. Travel west on Rt. 7 Bus [Rt. 690]. Turn LEFT (S) onto Rt. 690 [S Nursery Ave]. School is on your left.

Travel north on Dulles Airport Access Road and merge onto Rt. 28 (N). Merge onto Rt. 7W. Take first Purcellville exit (Rt. 287) (S) [Berlin Tpke.]. Turn RIGHT (W) onto Rt. 7 Bus [E. Main St]. Continue west on Rt. 7 Bus [Rt. 690]. Turn LEFT (S) onto Rt. 690 [S. Nursery Ave]. School is on your left.

Travel north on Dulles Airport Access Road and merge onto Rt. 267 (W) [Dulles Greenway]. At Rt. 267 Exit 1A, turn off onto ramp. Bear RIGHT (W) onto Rt.15 Byp [Rt. 7]. Continue west on Rt. 7 and merge left onto Rt. 287 (S) [Berlin Tpke]. Turn RIGHT (W) onto Rt. 7 Bus [E. Main St]. Continue west on Rt. 7 Bus [Rt. 690]. Turn LEFT (S) onto Rt. 690 [S. Nursery Ave]. School is on your left.

HAMILTON ELEMENTARY

54 S Kerr Street, Hamilton, VA 20158
Tel: (540) 338-6880

Travel west on Rt. 7 Bus [W. Market St]. Merge onto Rt. 7 (W) and take the Hamilton exit to Rt. 704 [Hamilton Station Road] (S). Turn RIGHT (W) onto Rt. 704 [Rt. 7 Bus]. Stay on Rt. 7 Bus (W), and turn LEFT (S) onto S. Kerr Street. School is at the end of the road.

Travel north on Dulles Airport Access Road and merge onto Rt. 28 (N). Merge onto Rt. 7W. Continue west on Rt. 7. Take the Hamilton Exit to Rt. 704 [Hamilton Station Road] (S). Bear RIGHT (W) onto Rt. 704 [Rt. 7 Bus]. Continue west on Rt. 7 Bus [E. Colonial Hwy]. Turn LEFT (S) onto S. Kerr Street. School is at the end of the road.

Travel north on Dulles Airport Access Road and merge onto Rt. 267 (W) [Dulles Greenway]. At Rt. 267 Exit 1A, turn off onto ramp. Bear RIGHT (W) onto Rt. 15 Byp [Rt. 7]. Continue west on Rt. 7. Take the Hamilton Exit to Rt. 704 [Hamilton Station Road] (S). Bear RIGHT (W) onto Rt. 704 [Rt. 7 Bus]. Continue west on Rt. 7 Bus [E. Colonial Hwy]. Turn LEFT (S) onto S. Kerr Street. School is at the end of the road.

HARMONY INTERMEDIATE
38174 West Colonial Highway, Hamilton, VA 20158
Tel: (540)338-0800

Travel west on Rt. 7 Bus [W. Market St.]. Merge onto Rt. 7 (W). Turn off onto ramp and merge left onto Rt. 287 (S) [Berlin Tpke]. Turn LEFT (E) onto Rt. 7 [West Colonial Hwy/Main Street]. School is on left.

Travel north on Dulles Airport Access Road and merge onto Rt. 28 (N) [Sully Road]. Merge onto Rt. 7W. Continue west on Rt. 7. Merge left onto Rt. 287 [Berlin Turnpike] (S). Turn LEFT (E) onto Rt. 7 [West Colonial Hwy/Main Street]. School is on left.

Travel north on Dulles Airport Access Road and merge onto Rt. 267 (W) [Dulles Greenway]. At Rt. 267 Exit 1A, turn off onto ramp. Bear RIGHT (West) onto Rt. 15 Byp [Rt. 7]. Continue west on Rt. 7. Merge left onto Rt. 287 [Berlin Turnpike] (S). Turn LEFT (E) onto Rt. 7 [West Colonial Hwy/Main Street]. School is on left.

HILLSBORO ELEMENTARY
37110 Charles Town Pike, Purcellville, VA 20132
Tel: (703) 771-6730

You are traveling to Hillsboro, not Purcellville. Travel west onto Rt. 7 Bus [W. Market St.].Turn off onto ramp and merge onto Rt. 7 (NW). Take exit for Rt. 9W [Charles Town Pike] and continue north. School is on RIGHT (N) as you enter the town, opposite the junction with Rt. 690 [Hillsboro Road].

You are traveling to Hillsboro, not Purcellville. Travel north on Dulles Airport Access Road and merge onto Rt. 28 (N) [Sully Road]. Merge onto Rt. 7W. Continue west on Rt. 7. Take exit for Rt. 9W [Charles Town Pike]. School is on RIGHT (N) opposite the junction with Rt. 690 [Hillsboro Road].

You are traveling to Hillsboro, not Purcellville. Travel north on Dulles Airport Access Road and merge onto Rt. 267 (W) [Dulles Greenway]. At Rt. 267 Exit 1A, turn off onto ramp. Bear RIGHT (W) onto Rt. 15 Byp [Rt. 7]. Continue west Rt. 7 (NW). Take exit for Rt. 9W [Charles Town Pike]. School is on RIGHT (N) opposite the junction with Rt. 690 [Hillsboro Road].

LINCOLN ELEMENTARY
18048 Lincoln Road, Purcellville, VA 20132
Tel: (540) 338-6860)

Travel west on Rt. 7 Bus [W. Market St.]. Merge onto Rt. 7(W). Turn off onto ramp and merge left onto Rt. 287 (S) [Berlin Tpke]. Continue south and then turn RIGHT (W) onto Rt. 7 Bus [E. Main St.]. Turn LEFT (S) onto S. Maple Avenue, which will become Lincoln Road (SE). School is on the left as you enter the town.

Travel north on Dulles Airport Access Road and merge onto Rt. 28 (N) [Sully Road]. Merge onto Rt. 7W. Continue west on Rt. 7 and merge left onto Rt. 287 (S) [Berlin Tpke]. Turn RIGHT (W) onto Rt. 7 Bus [E. Main St.]. Turn LEFT (S) onto S. Maple Avenue (becomes Lincoln Road) (SE). School is on the left as you enter the town.

Travel north on Dulles Airport Access Road and merge onto Rt. 267 (W) [Dulles Greenway]. At Rt. 267 Exit 1A, turn off onto ramp and bear RIGHT (W) onto Rt. 15 Byp [Rt. 7]. Merge left onto Rt. 287 (S) [Berlin Tpke]. Turn RIGHT (W) onto Rt. 7 Bus [E. Main St.]. Turn LEFT (S) onto S. Maple Avenue (becomes Lincoln Road) (SE). School is on the left as you enter the town.

LOUDOUN VALLEY HIGH
340 N. Maple Avenue, Purcellville, VA 20132
Tel: (540) 338-6800

Travel west on Rt. 7 Bus [W. Market St.]. Merge onto Rt. 7 (W). Turn off onto ramp and merge left onto Rt. 287 (S) [Berlin Tpke]. Turn RIGHT (W) onto Hirst Drive. Turn LEFT (S) onto N. Maple Avenue. School is on the left.

Travel north on Dulles Airport Access Road and merge onto Rt. 267 (W) [Dulles Greenway]. At Rt. 267 Exit 1A, turn off onto ramp and bear RIGHT (W) onto Rt. 15 Byp [Rt. 7]. Continue west on Rt. 7. Take the Purcellville exit and merge left onto Rt. 287 (S) [Berlin Tpke]. Turn RIGHT (W) onto Hirst Drive. Turn LEFT (S) onto N. Maple Avenue. School is on the left.

Travel north on Dulles Airport Access Road and merge onto Rt. 28 (N) [Sully Road]. Merge onto Rt. 7W. Continue west on Rt. 7. Take the Purcellville exit and merge left onto Rt. 287 (S) [Berlin Tpke]. Turn RIGHT (W) onto Hirst Drive. Turn LEFT (S) onto N. Maple Avenue. School is on the left.

LOVETTSVILLE ELEMENTARY

49 S. Loudoun Street, Lovettsville, VA 20180
Tel: (703) 771-6700

Travel west on Rt. 7 Bus [W. Market St.]. Merge onto Rt. 7 (W). Merge onto Rt. 9 (W) [Charles Town Pike]. Merge RIGHT onto Rt. 287 (N) [Berlin Tpke]. Follow 287 (N) to Lovettsville; bear RIGHT (E) on Loudoun Street. School is on the right.

Travel north on Dulles Airport Access Road and merge onto Rt. 28 (N) [Sully Road]. Merge onto Rt. 7W. Continue west on Rt. 7 and merge onto Rt. 9W (N) [Charles Town Pike]. Merge RIGHT onto Rt. 287 (N) [Berlin Tpke]. Follow 287 (N) to Lovettsville, and bear RIGHT (E) on Loudoun Street. School is on the right.

Travel north on Dulles Airport Access Road and merge onto Rt. 267 (W) [Dulles Greenway]. At Rt. 267 Exit 1A, turn off onto ramp and bear RIGHT (W) onto Rt. 15 Byp [Rt. 7]. Continue west on Rt. 7. Merge onto Rt. 9W (N) [Charles Town Pike]. Merge RIGHT onto Rt. 287 (N) [Berlin Tpke]. Follow 287 (N) to Lovettsville, and bear RIGHT (E) on Loudoun Street. School is on the right.

MOUNTAIN VIEW ELEMENTARY

36803 Allder School Road, Purcellville, VA 20132
Tel: (540) 338-0816

Travel west on Rt.7 Bus [W. Market St.]. Merge onto Rt. 7 (W). Turn off onto ramp and merge left onto Rt. 287 (S) [Berlin Tpke]. Continue south and then turn RIGHT (W) onto Rt. 7 Bus [E. Main St.]. Turn RIGHT (N) on Rt. 690 [21st St./Hillsboro Road]. Turn RIGHT (E) on Rt. 711 [Allder School Road]. School is on the right.

Travel north on Dulles Airport Access Road and merge onto Rt. 28 (N) [Sully Road]. Merge onto Rt. 7W. Merge left onto Rt. 287 (S) [Berlin Tpke]. Turn RIGHT (W) onto Rt. 7 Bus [E. Main St.]. Turn RIGHT (N) on Rt. 690 [21st Street/Hillsboro Road]. Turn RIGHT (E) on Rt. 711 [Allder School Road]. School is on the right.

Travel north on Dulles Airport Access Road and merge onto Rt. 267 (W) [Dulles Greenway]. At Rt. 267 Exit 1A, turn off onto ramp and bear RIGHT (W) onto Rt. 15 Byp [Rt. 7]. Merge left onto Rt. 287 (S) [Berlin Tpke]. Turn RIGHT (W) onto Rt. 7 Bus [E. Main St.]. Turn RIGHT (N) on Rt. 690 [21st Street/Hillsboro Road]. Turn RIGHT (E) on Rt. 711 [Allder School Road]. School is on the right.

ROUND HILL ELEMENTARY

17115 Evening Star Drive, Round Hill, VA 20141
Tel: (540) 338-6830

Travel west on Rt. 7 Bus [W. Market St.]. Merge onto Rt. 7 (W). Pass Purcellville, and take the first Round Hill exit. Merge onto Rt. 7 Bus (W) [E. Loudoun St.]. Turn RIGHT (N) onto Evening Star Drive. School is on the right.

Travel north on Dulles Airport Access Road and merge onto Rt. 28 (N) [Sully Road]. Merge onto Rt. 7W. Pass Purcellville, and take the first Round Hill exit. Merge onto Rt. 7 Bus (W) [E. Loudoun St.]. Turn RIGHT (N) onto Evening Star Drive. School is on the right.

Travel north on Dulles Airport Access Road and merge onto Rt. 267 (W) [Dulles Greenway]. At Rt. 267 Exit 1A, turn off onto ramp and bear RIGHT onto Rt. 15 Bypass [Rt. 7] towards Purcellville. Pass Purcellville, and take the first Round Hill exit. Merge onto Rt. 7 Bus (W) [E. Loudoun St.]. Turn RIGHT (N) onto Evening Star Drive. School is on the right.

ROUND HILL SUPPORT FACILITY

20 High Street, Round Hill, VA 20141
Tel: (540) 338-6713

Travel west on Rt. 7 Bus [W. Market St.]. Merge onto Rt. 7 (W). Pass Purcellville, and take the first Round Hill exit. Merge onto Rt. 7 Bus (W) [E. Loudoun St.]. Turn RIGHT (N) onto Main Street. Turn LEFT (W) onto High Street. Facility is in the old Round Hill Elementary School on the right.

Travel north on Dulles Airport Access Road and merge onto Rt. 267 (W) [Dulles Greenway]. At Rt. 267 Exit 1A, turn off onto ramp and bear RIGHT onto Rt. 15 Bypass [Rt. 7] towards Purcellville. Pass Purcellville, and take the first Round Hill exit. Merge onto Rt. 7 Bus (W) [E. Loudoun St.]. Turn RIGHT (N) onto Main Street. Turn LEFT (W) onto High Street. Facility is in the old Round Hill Elementary School on the right.

Travel north on Dulles Airport Access Road and merge onto Rt. 267 (W) [Dulles Greenway]. At Rt. 267 Exit 1A, turn off onto ramp and bear RIGHT onto Rt. 15 Bypass [Rt. 7] towards Purcellville. Pass Purcellville, and take the first Round Hill exit. Merge onto Rt. 7 Bus (W) [E. Loudoun St.]. Turn RIGHT (N) onto Main Street. Turn LEFT (W) onto High Street. Facility is in the old Round Hill Elementary School on the right.

VALLEY SERVICE CENTER

38159 West Colonial Highway, Hamilton, VA 20158
Tel: (540) 338-0888

Travel west on Rt. 7 Bus [W. Market St.]. Merge onto Rt. 7 (W). Turn off onto ramp and merge left onto Rt. 287 (S) [Berlin Tpke]. Turn LEFT (E) onto Rt. 7 [West Colonial Hwy/Main Street]. Facility is on right.

Travel north on Dulles Airport Access Road and merge onto Rt. 267 (W) [Dulles Greenway]. At Rt. 267 Exit 1A, turn off onto ramp and bear RIGHT onto Rt. 15 Bypass [Rt. 7] towards Purcellville. Take the Purcellville exit left onto Rt. 287 [Berlin Turnpike] (S). Turn LEFT (E) onto Rt. 7 [West Colonial Hwy/Main Street]. Facility is on right.

Travel north on Dulles Airport Access Road and merge onto Rt. 267 (W) [Dulles Greenway]. At Rt. 267 Exit 1A, turn off onto ramp and bear RIGHT onto Rt. 15 Bypass [Rt. 7] towards Purcellville. Take the Purcellville exit left onto Rt. 287 [Berlin Turnpike] (S). Turn LEFT (E) onto Rt. 7 [West Colonial Hwy/Main Street]. Facility is on right.

WATERFORD ELEMENTARY

15513 Loyalty Road, Waterford, VA 20197
(703) 771-6660

Travel west on Rt. 7 Bus [W. Market St.]. Merge onto Rt. 7 (W). Merge onto Rt. 9W (N) [Charles Town Pike]. Turn RIGHT (N) onto Clarkes Gap Road, and continue north on High Street. Bear RIGHT (E) onto Butchers Row, then turn RIGHT (E) onto Loyalty Road. School is on the left at edge of town.

Travel north on Dulles Airport Access Road and merge onto Rt. 267 (W) [Dulles Greenway]. At Rt. 267 Exit 1A, turn off onto ramp and bear RIGHT onto Rt. 15 Bypass [Rt. 7] towards Purcellville. Merge onto Rt. 9W (N) [Charles Town Pike]. Turn RIGHT (N) onto Clarkes Gap Road, and continue north on High Street. Bear RIGHT (E) onto Butchers Row, then turn RIGHT (E) onto Loyalty Road. School is on the left at edge of town.

Travel north on Dulles Airport Access Road and merge onto Rt. 267 (W) [Dulles Greenway]. At Rt. 267 Exit 1A, turn off onto ramp and bear RIGHT onto Rt. 15 Bypass [Rt. 7] towards Purcellville. Merge onto Rt. 9W (N) [Charles Town Pike]. Turn RIGHT (N) onto Clarkes Gap Road, and continue north on High Street. Bear RIGHT (E) onto Butchers Row, then turn RIGHT (E) onto Loyalty Road. School is on the left at edge of town.

A

Administration Building, LCPS 18
ADMINISTRATIVE/SUPPORT OFFICES
- Central Fleet Maintenance 9
- Central Fleet Warehouse 9
- Douglass Support Facility 10
- LCPS Administration Building 18
- Round Hill Support Facility 33
- Staff Training Center 20
- Transportation Building 13
- Valley Service Center 34

Aldie Elementary 22
Algonkian Elementary 26
Arcola Elementary (2007) 22
Ashburn Elementary 16

B

Ball's Bluff Elementary 9
Banneker Elementary 31
Belmont Ridge Middle 16
Belmont Station Elementary 16
Blue Ridge Middle 31
Briar Woods High 16
Broad Run High 17

C

C. S. Monroe Technology Center 12
Catoctin Elementary 9
Cedar Lane Elementary 17
Central Fleet Maintenance 9
Central Fleet Warehouse 9
Cool Spring Elementary 9
Countryside Elementary 26
Creighton's Corner Elementary (2007) 17

D

Dominion High 26
Dominion Trail Elementary 17
Douglass Community School 10
Douglass Support Facility 10

E

Eagle Ridge Middle 18
ELEMENTARY SCHOOLS
- Aldie Elementary 22
- Algonkian Elementary 26
- Arcola Elementary (2007) 22
- Ashburn Elementary 16
- Ball's Bluff Elementary 9
- Banneker Elementary 31
- Belmont Station Elementary 16
- Catoctin Elementary 9
- Cedar Lane Elementary 17
- Cool Spring Elementary 9
- Countryside Elementary 26

ELEMENTARY SCHOOLS. cont'd.
- Creighton's Corner Elementary (2007) 17
- Dominion Trail Elementary 17
- Emerick Elementary 31
- Evergreen Mill Elementary 10
- Forest Grove Elementary 26
- Frances Hazel Reid Elementary 10
- Guilford Elementary 26
- Hamilton Elementary 31
- Hillsboro Elementary 32
- Hillside Elementary 18
- Horizon Elementary 27
- Hutchinson Farm Elementary 22
- John W. Tolbert, Jr. Elementary 13
- Leesburg Elementary 11
- Legacy Elementary 19
- Lincoln Elementary 32
- Little River Elementary 22
- Lovettsville Elementary 33
- Lowes Island Elementary 27
- Lucketts Elementary 12
- Meadowland Elementary 27
- Middleburg Elementary 23
- Mill Run Elementary 19
- Mountain View Elementary 33
- Newton-Lee Elementary 19
- Pinebrook Elementary 23
- Potowmack Elementary 28
- Rolling Ridge Elementary 28
- Round Hill Elementary 33
- Sanders Corner Elementary 19
- Seldens Landing Elementary 20
- Sterling Elementary 28
- Sugarland Elementary 29
- Sully Elementary 29
- Sycolin Creek Elementary (2007) 13
- Waterford Elementary 34

Emerick Elementary 31
Evergreen Elementary 10

F

Farmwell Station Middle 18
Forest Grove Elementary 26
Frances Hazel Reid Elementary 10
Freedom High 22

G

Guilford Elementary 26

H

Hamilton Elementary 31
Harmony Intermediate 32
Harper Park Middle 11
Heritage High 11

HIGH SCHOOLS
Briar Woods High 16
Broad Run High 17
C.S. Monroe Technology Center 12
Dominion High 26
Douglass Community School 10
Freedom High 22
Heritage High 11
Loudoun County High 11
Loudoun Valley High 32
Park View High 27
Potomac Falls High 27
Stone Bridge High 20
Hillsboro Elementary 32
Hillside Elementary 18
Horizon Elementary 27
Hutchinson Farm Elementary 22

J

J. Lupton Simpson Middle 12
John W. Tolbert Elementary 13

L

LCPS Administration Building 18
Leesburg Elementary 11
Legacy Elementary 19
Lincoln Elementary 32
Little River Elementary 22
Loudoun County High 11
Loudoun Valley High 32
Lovettsville Elementary 33
Lowes Island Elementary 27
Lucketts Elementary 12

M

MAPS
Central Loudoun 8
Dulles North (north of Greenway) 14
Dulles North (south of Greenway) 15
Dulles South 21
Eastern Loudoun (north of Rt. 7) 24
Eastern Loudoun (south of Rt. 7) 25
Overview 6
Western Loudoun 30
Meadowland Elementary 27
Mercer Middle 23
Middleburg Elementary 23
MIDDLE SCHOOLS
Belmont Ridge Middle 16
Blue Ridge Middle 31
Eagle Ridge Middle 18
Farmwell Station Middle 18
Harmony Intermediate 32
Harper Park Middle 11

MIDDLE SCHOOLS, cont'd.
J. Lupton Simpson Middle 12
Mercer Middle 23
River Bend Middle 28
Seneca Ridge Middle 28
Smart's Mill Middle 12
Sterling Middle 29
Stone Hill Middle (2007) 20
Mill Run Elementary 19
Monroe (C. S.) Technology Center 12
Mountain View Elementary 33

N

Newton-Lee Elementary 19

P

Park View High 27
Pinebrook Elementary 23
Potomac Falls High 27
Potowmack Elementary 28

R

Reid (Frances Hazel) Elementary 10
River Bend Middle 28
Rolling Ridge Elementary 28
Round Hill Elementary 33
Round Hill Support Facility 33

S

Sanders Corner Elementary 19
Seldens Landing Elementary 20
Seneca Ridge Middle 28
Simpson (J. Lupton) Middle 12
Smart's Mill Middle 12
Staff Training Center 20
Sterling Elementary 28
Sterling Middle 29
Stone Bridge High 20
Stone Hill Middle (2007) 20
Sugarland Elementary 29
Sully Elementary 29
Sycolin Elementary (2007) 13

T

Tolbert (John W.) Elementary 13
Transportation Building 13

V

Valley Service Center 34

W

Waterford Elementary 34